



**NOTIFICATION TO ATTEND MEETING OF THE NORTH CENTRAL AREA COMMITTEE  
TO BE HELD IN THE CONFERENCE ROOM - NORTHSIDE CIVIC CENTRE  
ON MONDAY 21 MAY 2018 AT 2.00 PM**

**AGENDA**

**MONDAY 21 MAY 2018**

		<b>PAGE</b>
1	Minutes of meeting held on 16th April 2018 ( Report herewith)	<b>3 - 6</b>
2	Questions to the Area Manager ( Report herewith)	<b>7 - 16</b>
3	Area Matters	
a	Verbal update on Northern Fringe Master Plan <b>Jane O'Donoghue</b>	
b	Part 8 application- Coolock Library ( Report herewith) <b>Paul Fusco, Dearbhla Mc Clean</b>	<b>17 - 20</b>
c	Update Report on Kilbarron Road ( Report herewith) <b>Alan o Mara</b>	<b>21 - 22</b>
d	North Central Area Committee Report - Trinity Pool Contribution	<b>23 - 24</b>
e	Housing Allocations report for April 2018.	<b>25 - 38</b>
f	Verbal update History on your doorstep project <b>Elaine Mulvenny</b>	
g	Dublin City Sport and Wellbeing Partnership ( Report herewith)	<b>39 - 46</b>
h	Proposed disposal of the car park to the rear of 111 Malahide Road, Dublin 3. ( Report herewith)	<b>47 - 50</b>
i	Naming & Numbering Proposal for a new apartment development on lands at the former Columbian Missionary, Hole in the Wall Road, Donaghmede,	<b>51 - 54</b>

Dublin 13  
( Report herewith) **Elaine Mulvenny**

j Footpath and Parking Bay Renewal at Casino Park **55 - 60**  
( Report to follow) **Connell Mc Glynn**

k Verbal Update on Kilbarrack Playground  
**Fergus O'Carroll**

l Progress Report on the Road Safety Audit Report Stage 3 for the S2S **61 - 64**  
Cycleway Interim Works Project

4 Items for following meetings

5 Roads and Traffic Matters

a Minutes of TAG meeting held on 20th April 2018 **65 - 100**  
( Report herewith)

6 Motions

a Motion in the name of Councillor Larry O'Toole  
That this committee instruct Dublin City Council to engage with An Garda  
Siochana and other relevant agencies to resolve to the issue of the illegal landfill  
on the open ground adjacent to Moatview/Belcamp estates.

b Motion in the name of Councillor Deirdre Heney  
That consideration be given to the provision, on a pilot basis, of a bike parking  
covered in type shelter close to end of cycle track/Clontarf DART station for  
commuters who cycle as far as Clontarf DART Station as the provision of secure  
bike parking in the station is proving insufficient for the numerous commuters  
using the DART.

c Motion in the name of Councillor Alison Gilliland  
That the North Central Area Committee recognises the ongoing and future  
housing/apartment and school development in the Belmayne/Parkside/New Priory  
area bounded by Parkside Boulevard, Clare Hall Ave and the Malahide Rd. Given  
this substantial development the Area Committee requests that an on the ground  
audit be carried out to identify car use, parking needs and availability, including  
school drop-off needs, within this area with a view to drawing up a comprehensive  
traffic management plan to ensure pedestrian safety, particularly that of school  
going children and their parents, and to minimise internal traffic tensions within the  
community.

d Motion in the name of Councillor Naoise O'Muirí  
That the falling lamp-post outside No 10 St Annes Drive, Raheny, be replaced as  
a matter of urgency as it is a potential hazard for local residents.



**MINUTES OF THE NORTH CENTRAL AREA COMMITTEE MEETING**

**HELD ON MONDAY 16 APRIL 2018**

**1 Minutes of meeting held on 12th March 2018**

Order: Agreed

**Emergency Motion in the name of Councillor Ciarán O'Moore**

That this Area Committee calls on the Chief Executive to take a Judicial review of An Bord Pleanála decision ABP-300559-18 under the provisions of the Planning and Development Act 2000, as amended.

**Report:**

The City Planner and the Law Agent have been asked, as a matter of urgency, to consider the implications of the recent decision of An Bord Pleanála in relation to the proposed housing development adjacent to St Anne's Park Raheny (APB-300559-18) and the potential for any action by the Council. Councillors will be advised on the matter as soon as the City Planner and Law Agent have completed their reports.

**Contact: Owen Keegan, Chief Executive**

**Order: Agreed**

**2 Questions to the Area Manager**

Order: Noted

**3 Area Matters**

**a Health and Safety Report on the S2S**

Order: Noted

**b Verbal Update on the conflict between cyclists and pedestrians at the car parks on the old part of the cycling track from wooden bridge to Alfie Byrne Road.**

Order :Noted. Report to June North Central Area Committee meeting with

update.

c **Housing Supply and Delivery Report**

Order: Noted

d **Dublin City Sport and Wellbeing Partnership**

Order: Noted. Circulate summer timetable for swimming pools to Committee

4 **Items for following meetings**

Order:

Invite representative from Dublin North Bay Housing Crisis to give presentation at May meeting . Presentation will be forwarded to the Housing SPC once agreed by members

Invite Area Planner to future meeting to explain conditions of Planning permission granted and status of enforcement issues with regard to Planning Permission granted for Clontarf Baths

Area Planner to explain history of Westwood Planning permission granted / Ownership of Land / Public Access to Pool

Update on Kilmore parking to the rear of Beaumont Hospital

Update on Northern Fringe Master plan –Taking In Charge of Parkside Boulevard . Information meeting to be organised when consultative analysis is complete . Progress will be notified to members as works progress.

Invite Senior Engineer to explain roles of different Transport Agencies operating in Ireland to a future meeting

5 **Roads and Traffic Matters**

a **Minutes of TAG Meeting held on 15th March 2018**

Order: Noted

6 **Motions**

a **Motion in the name of Councillor Larry O'Toole**

Order: Motion withdrawn

b **Motion in the name of Councillor Larry O'Toole**

Order: Councillor O'Toole amended wording of motion

“That this committee agree that the manager contact DCC Roads and Traffic to make provision for a vehicular entrance and exit on R139 to facilitate Newtown Court, Dublin 17”.

This forms part of the design brief for DCC Lands under LAP

c **Motion in the name of Councillor Ciarán O'Moore**

Order: Report to Councillor

d **Motion in the name of Councillor Michael O'Brien**

Order: Report to Councillor

- e **Motion in the name of Councillor Michael O'Brien**  
Order: Report to Councillor
- f **Motion in the name of Councillor Deirdre Heney**  
Order: Report to Councillor
- g **Motion in the name of Councillor Deirdre Heney**  
Order: Report to Councillor
- h **Motion in the name of Councillor John Lyons**  
Order: Report to Councillor
- i **Motion in the name of Councillor John Lyons**  
Order: Agreed

**Councillor Ciaran O'Moore**  
**Chairperson**  
**Monday 16 April 2018**

**Attendance:**

**Members:**

Ciaran O'Moore (Chairperson)  
Tom Brabazon  
Deirdre Heney  
Naoise O'Muirí  
Larry O'Toole

**Members:**

Sean Paul Mahon  
John Lyons  
Michael O'Brien  
Declan Flanagan

**Members:**

Edel Moran  
Ardmhéara Micheal Mac Donncha  
Damian O'Farrell  
Alison Gilliland

**Officers**

Richard Cleary  
Elaine Mulvenny  
Dympna McCann  
Perry Chitombo

Catherine Brophy Walsh  
Aidan Fitzsimons  
Yvonne Kirwan  
Fergus O'Carroll

Deirdre Murphy  
Dave Dinnigan  
Connell McGlynn

**Apologies:**

Paddy Bourke

**Non-Members:**

Carol Derwin, Newtown Court  
Georgina Moore, Raheny  
Clem Loscher



**DUBLIN CITY COUNCIL**  
**NORTH CENTRAL AREA COMMITTEE**  
**21<sup>st</sup> May, 2018**

**Q.1 Question in the name of Councillor Ciarán O'Moore**

"To ask the Area Manager (details supplied)."

**Q.2 Question in the name of Councillor Larry O'Toole**

"To ask the Area Manager to respond to this housing request (details supplied)."

**Q.3 Question in the name of Councillor Larry O'Toole**

"To ask the Area Manager to respond to this housing request (details supplied)."

**Q.4 Question in the name of Councillor Larry O'Toole**

"To ask the Area Manager to respond to this matter (details supplied)."

**Q.5 Question in the name of Councillor Larry O'Toole**

"To ask the Area Manager to respond to this housing query (details supplied)."

**Q.6 Question in the name of Councillor Ciarán O'Moore**

"To ask the Area Manager (details supplied)."

**Q.7 Question in the name of Councillor Larry O'Toole**

"To ask the Area Manager to respond to this housing maintenance request (details supplied)."

**Q.8 Question in the name of Councillor Larry O'Toole**

"To ask the Area Manager to respond to this housing query (details supplied)."

**Q.9 Question in the name of Councillor Ciarán O'Moore**

"To ask the Area Manager (details supplied)."

**Q.10 Question in the name of Councillor Larry O'Toole**

"To ask the Area Manager to respond to this housing query (details supplied)."

**Q.11 Question in the name of Councillor Larry O'Toole**

"To ask the Area Manager to respond to this housing query (details supplied)."

**Q.12 Question in the name of Councillor Larry O'Toole**

"To ask the Area Manager to give an update on the following (details supplied)."

**Q.13 Question in the name of Councillor Deirdre Heney**

Can the Manager please refer to hazardous condition of road at location as per **(details supplied)** and say if he can carry out the necessary repairs as soon as possible as this road is full of pot-holes, which are of particular danger to cyclists.”

**Q.14 Question in the name of Councillor Deirdre Heney**

“Can the Manager please refer to dwelling at location as per **(details supplied)** whose water supply from the mains is shared with the house next door, thus resulting in a very poor water flow/pressure in details attached and

1. Give details of the history as to why this house has a shared supply as opposed to all other houses on the road which have individual supplies
2. Confirm that all other dwellings have individual supplies as opposed to shared supplies with neighbouring houses
3. Say if the City Council will be of assistance in assisting new householder with the cost of installing an individual supply to dwelling at details attached as the cost of installing same is prohibitive on the home owner
4. Give any other advice as to the nature of the low water pressure in the area and give details of any improvements carried out in the area by City Council over the last 10 years or so.”

**Q.15 Question in the name of Councillor Deirdre Heney**

“Can the Manager please refer to location as per **(details supplied)** and give details of what efforts the City Council is making to reduce the noise being experienced by the residents at details attached and specifically say

1. what noise levels are believed to be tolerable to residents
2. what methods are being used to assess noise levels and how do these methods compare with international standards/ EU directives
3. what body is carrying out the noise checks
4. are the nights when planned major works are being carried out targeted for noise monitoring or are they in fact avoided.
5. how it is decided or who decides when noise checks are carried out
6. if he can make a general statement on the matter.

**Q.16 Question in the name of Councillor Deirdre Heney**

“Can the CE refer to housing tenant at location as per **(details supplied)** and say if he can advise when it is likely she will be accommodated with a transfer as she is finding her current accommodation entirely unsuitable due in the main, to her ongoing mental health needs; and can he also say if he is aware of the medical issues attaching to this particular tenant who appears to be very distressed about her current living conditions which are very dark and cramped.”

**Q.17 Question in the name of Councillor Deirdre Heney**

“Can the Manager please refer to tarmac/concreted area at **(details supplied)** and

1. Confirm that the residents outside whose houses the works were carried out were consulted in the matter
2. Explain the reasoning behind the works and as my constituent feels the paving looked better (i.e. the original concrete path) the way it was.
3. Say if he is aware of the contrast between the east and west ends of details attached - with the west end looking pretty shabby and say what can be done to improve the general appearance and upkeep of same.”



**Q.18 Question in the name of Councillor Deirdre Heney**

“To ask the Manager to refer to housing applicant as per **(details supplied)** and say when she is likely to be allocated a senior citizen dwelling as and also say

1. Is she is being considered for housing on
  - (a) Welfare grounds
  - (b) Medical grounds
2. If she **(details supplied)** can be considered for both voluntary housing and local authority housing

**Q.19 Question in the name of Councillor Deirdre Heney**

“Can the Manager please refer to location as per **(details supplied)** and say if he can again consider request from resident who requests the installation of traffic calming measures due the frequency of near misses as a result of motorists travelling at speed through details attached.”

**Q.20 Question in the name of Councillor Deirdre Heney**

“Can the Manager please refer to tree at location as per **(details supplied)** which is located directly outside a senior citizen’s home and say

1. If he can arrange to have the tree removed as it is causing great upset the resident and
2. If he cannot arrange to have the tree removed, can he please arrange to have it pruned as soon as possible so as to improve somewhat, the quality of life of the resident concerned.”

**Q.21 Question in the name of Councillor Alison Gilliland**

“To ask the Area Manager if he will arrange for the following **(details supplied)**.”

**Q.22 Question in the name of Councillor Alison Gilliland**

“To ask the Area Manager to outline the **(details supplied)**.”

**Q.23 Question in the name of Councillor Alison Gilliland**

“To ask the Area Manager to **(details supplied)**.”

**Q.24 Question in the name of Councillor Alison Gilliland**

“To ask the Area Manager to outline the **(details supplied)**.”

**Q.25 Question in the name of Councillor Alison Gilliland**

“To ask the Area Manager to **(details supplied)**.”

**Q.26 Question in the name of Councillor Alison Gilliland**

“To ask the Area Manager to **(details supplied)**.”

**Q.27 Question in the name of Councillor Alison Gilliland**

“To ask the Area Manager to **(details supplied)**.”

**Q.28 Question in the name of Councillor Alison Gilliland**

“To ask the Area Manager for an update on **(details supplied)**.”

**Q.29 Question in the name of Councillor Alison Gilliland**

“To ask the Area Manager to details **(details supplied)**.”

**Q.30 Question in the name of Councillor Alison Gilliland**

“To ask the Area Manager to **(details supplied)**.”

**Q.31 Question in the name of Councillor Deirdre Heney**

“To ask the Manager to refer to housing transfer applicant as **(details supplied)** (A) and say if he can please be considered for the vacancy at **(detail supplied)** (B) as tenant is most anxious to get out of his current dwelling for reasons mental wellbeing; this tenant is on the transfer list for over 5 years now has no peace in his current dwelling which have been disclosed to the local City Council liaison official.”

**Q.32 Question in the name of Councillor Deirdre Heney**

“Can the manager please outline what communication he has had thus far and those he intends to have with boxing clubs in the Kilbarrack area regarding the future facilities/resources/assistance that the Area Office can provide for young female and male boxing enthusiasts in the Kilbarrack area and if he can make a general statement on the matter.”

**Q.33 Question in the name of Councillor Seán Paul Mahon**

“To ask the Area Manager the following **(details supplied)**.”

**Q.34 Question in the name of Councillor Seán Paul Mahon**

“To ask the Area Manager the following **(details supplied)**.”

**Q.35 Question in the name of Councillor Seán Paul Mahon**

“To ask the Area Manager the following **(details supplied)**.”

**Q.36 Question in the name of Councillor Seán Paul Mahon**

“To ask the Area Manager the following **(details supplied)**.”

**Q.37 Question in the name of Councillor Seán Paul Mahon**

“To ask the Area Manager the following **(details supplied)**.”

**Q.38 Question in the name of Councillor Seán Paul Mahon**

“To ask the Area Manager the following **(details supplied)**.”

- Q.39 Question in the name of Councillor Seán Paul Mahon**  
“To ask the Area Manager the following (details supplied).”
- Q.40 Question in the name of Councillor Seán Paul Mahon**  
“To ask the Area Manager the following (details supplied).”
- Q.41 Question in the name of Councillor Seán Paul Mahon**  
“To ask the Area Manager the following (details supplied).”
- Q.42 Question in the name of Councillor Seán Paul Mahon**  
“To ask the Area Manager the following (details supplied).”
- Q.43 Question in the name of Councillor Michael O’Brien**  
“To ask the Area Manager (details supplied).”
- Q.44 Question in the name of Councillor Michael O’Brien**  
“To ask the Area Manager (details supplied).”
- Q.45 Question in the name of Councillor Michael O’Brien**  
“To ask the Area Manager (details supplied).”
- Q.46 Question in the name of Councillor Michael O’Brien**  
“To ask the Area Manager (details supplied).”
- Q.47 Question in the name of Councillor Michael O’Brien**  
“To ask the Area Manager (details supplied).”
- Q.48 Question in the name of Councillor Michael O’Brien**  
“To ask the Area Manager (details supplied).”
- Q.49 Question in the name of Councillor Michael O’Brien**  
“To ask the Area Manager (details supplied).”
- Q.50 Question in the name of Councillor Edel Moran**  
“To ask the Area Manager (details supplied).”
- Q.51 Question in the name of Councillor Edel Moran**

“To ask the Area Manager (details supplied).”

**Q.52 Question in the name of Councillor Edel Moran**

“To ask the Area Manager (details supplied).”

**Q.53 Question in the name of Councillor Edel Moran**

“To ask the Area Manager (details supplied).”

**Q.54 Question in the name of Councillor Edel Moran**

“To ask the Area Manager (details supplied).”

**Q.55 Question in the name of Councillor Edel Moran**

“To ask the Area Manager (details supplied).”

**Q.56 Question in the name of Councillor Edel Moran**

“To ask the Area Manager (details supplied).”

**Q.57 Question in the name of Councillor Edel Moran**

“To ask the Area Manager (details supplied).”

**Q.58 Question in the name of Councillor Edel Moran**

“To ask the Area Manager (details supplied).”

**Q.59 Question in the name of Councillor Edel Moran**

“To ask the Area Manager (details supplied).”

**Q.60 Question in the name of Councillor John Lyons**

“To ask the Area Manager (details supplied).”

**Q.61 Question in the name of Councillor John Lyons**

“To ask the Area Manager (details supplied).”

**Q.62 Question in the name of Councillor John Lyons**

“To ask the Area Manager (details supplied).”

**Q.63 Question in the name of Councillor John Lyons**

“To ask the Area Manager (details supplied).”

**Q.64 Question in the name of Councillor John Lyons**

“To ask the Area Manager (details supplied).”

**Q.65 Question in the name of Councillor John Lyons**

“To ask the Area Manager (details supplied).”

**Q.66 Question in the name of Councillor John Lyons**

“To ask the Area Manager (details supplied).”

**Q.67 Question in the name of Councillor John Lyons**

“To ask the Area Manager (details supplied).”

**Q.68 Question in the name of Councillor John Lyons**

“To ask the Area Manager (details supplied).”

**Q.69 Question in the name of Councillor Ciarán O’Moore**

“To ask the Area Manager (details supplied).”

**Q.70 Question in the name of Councillor Ciarán O’Moore**

“To ask the Area Manager (details supplied).”

**Q.71 Question in the name of Councillor Ciarán O’Moore**

“To ask the Area Manager (details supplied).”

**Q.72 Question in the name of Councillor Ciarán O’Moore**

“To ask the Area Manager (details supplied).”

**Q.73 Question in the name of Councillor Ciarán O’Moore**

“To ask the Area Manager (details supplied).”

**Q.74 Question in the name of Councillor Seán Paul Mahon**

“To ask the Area Manager (details supplied).”

**Q.75 Question in the name of Councillor John Lyons**

“To ask the Area Manager (details supplied).”

**Q.76 Question in the name of Councillor Michael O’Brien**

“To ask the Area Manager (details supplied).”

**Q.77 Question in the name of Councillor Declan Flanagan**

“To ask the Area Manager (details supplied).”

**Q.78 Question in the name of Councillor Declan Flanagan**

“To ask the Area Manager (details supplied).”

**Q.79 Question in the name of Councillor Declan Flanagan**

“To ask the Area Manager (details supplied).”

**Q.80 Question in the name of Councillor Declan Flanagan**

“To ask the Area Manager (details supplied).”

**Q.81 Question in the name of Councillor Declan Flanagan**

“To ask the Area Manager (details supplied).”

**Q.82 Question in the name of Councillor Declan Flanagan**

“To ask the Area Manager (details supplied).”

**Q.83 Question in the name of Councillor Declan Flanagan**

“To ask the Area Manager (details supplied).”

**Q.84 Question in the name of Councillor Declan Flanagan**

“To ask the Area Manager (details supplied).”

**Q.85 Question in the name of Councillor Declan Flanagan**

“To ask the Area Manager (details supplied).”

**Q.86 Question in the name of Councillor Declan Flanagan**

“To ask the Area Manager (details supplied).”

**Q.87 Question in the name of Councillor Declan Flanagan**

“To ask the Area Manager (details supplied).”

**Q.88 Question in the name of Councillor Damian O’Farrell**

“To ask the Area Manager (details supplied).”

**Q.89 Question in the name of Councillor Damian O’Farrell**

“To ask the Area Manager (details supplied).”

**Q.90 Question in the name of Councillor Damian O’Farrell**

“To ask the Area Manager (details supplied).”

**Q.91 Question in the name of Councillor Damian O’Farrell**

“To ask the Area Manager (details supplied).”

**Q.92 Question in the name of Councillor Damian O’Farrell**

“To ask the Area Manager (details supplied).”

**Q.93 Question in the name of Councillor John Lyons**

“To ask the Area Manager (details supplied).”

**Q.94 Question in the name of Councillor Jane Horgan Jones**

“To ask the Area Manager (details supplied).”

**Q.95 Question in the name of Councillor Naoise O’Muirí**

“Can the Manager please deal with the following (details supplied).”

**Q.96 Question in the name of Councillor Naoise O’Muirí**

“Can the Manager please deal with the following (details supplied).”

**Q.97 Question in the name of Councillor Naoise O’Muirí**

“Can the Manager please deal with the following (details supplied).”

**Q.98 Question in the name of Councillor Naoise O’Muirí**

“Can the Manager please deal with the following (details supplied).”

**Q.99 Question in the name of Councillor Naoise O’Muirí**

“Can the Manager please deal with the following (details supplied).”

**Q.100 Question in the name of Councillor Naoise O’Muirí**

“Can the Manager please deal with the following (details supplied).”

**Q.101 Question in the name of Councillor Naoise O’Muirí**

“Can the Manager please deal with the following (details supplied).”

**Q.102 Question in the name of Councillor Naoise O’Muirí**

“Can the Manager please deal with the following (details supplied).”

**Q.103 Question in the name of Councillor Naoise O’Muirí**

“Can the Manager please deal with the following (details supplied).”

**Q.104 Question in the name of Councillor Naoise O’Muirí**

“Can the Manager please deal with the following (details supplied).”





DEPUTY PLANNING OFFICER

APPLICATION NO. 2224/18  
PROPOSAL LAW: Planning and Development Act 2000 (as amended)  
Planning and Development Regulations 2001 (as amended) - Part 8

Proposal: Pursuant to the requirements of the above, notice is hereby given of an upgrade to the building in compliance with current building regulations in terms of universal access, fire escape and accessible WC provision. The work will include internal refurbishment providing improved spaces for reading, studying, exhibitions, library/ community events and sanitary accommodation to meet the requirements of high quality contemporary library service provision.

LOCATION Coolock Library, Barryscourt Road, Dublin 17, D17 C950  
APPLICANT Dublin City Public Libraries Dublin City Public Libraries, Administration  
Headquarters, 138-144, Pearse Street, Dublin 2  
DATE LODGED 02-Feb-2018  
ZONING  
APPLICATION TYPE LAW

**SH/NC**  
**28/03/2018**

**Zoning:**  
Z4 – To provide for and improve mixed-services facilities

**Site Description:**

The subject property is a single storey public library operated by Dublin City Council. The building is attached to the buildings of Coláiste Dhulaigh to the west and north. The library has a grassed and planted area to its east separating the building from Barryscourt Road to the east. The main access to the library is on its south elevation with a pedestrian pathway running from Barryscourt Road into the site. There is also a limited number of parking spaces to the south of the building including one disabled space. This narrow access road is also shared with Colaiste Dhulaigh Post Primary School to the west.

**Proposal:**

LAW: Planning and Development Act 2000 (as amended)  
Planning and Development Regulations 2001 (as amended) - Part 8

Proposal: Pursuant to the requirements of the above, notice is hereby given of an upgrade to the building in compliance with current building regulations in terms of universal access, fire escape and accessible WC provision. The work will include internal refurbishment providing improved spaces for reading, studying, exhibitions, library/ community events and sanitary accommodation to meet the requirements of high quality contemporary library service provision.

**Site Planning History:**

There is no recent planning history for this site

**Observations:**

None received within the statutory period

**Reports from other departments:**

- Drainage Division report received 22-Feb-2018: recommend conditions

**Planning Assessment:**

with the OPW Guidelines, is carried out for the proposed development.

d) A surface water management plan including the construction of green infrastructure should be submitted to Dublin City Council Drainage Division for review prior to commencement of construction. The minimum 2 stage treatment approach is required.

e) The development is to be drained on a completely separate system with separate connections to the public foul and surface water systems.

f) All private drain fittings such as, downpipes, gullies, manholes, Armstrong Junctions, etc. are to be located within the final site boundary. Private drains should not pass through property they do not serve.

2. The external digital signage shall be used for City Council information purposes only, unless otherwise agreed with the Planning Department.

# Quantum of Development Sheet

In a case where the quantum of development is amended by the decision to grant permission. The information below must be filled in:

Application No: 2224/18

## MIXED USE:

TOTAL FLOOR AREA OF PERMITTED DEVELOPMENT:   
BREAKDOWN:

RESIDENTIAL	OFFICE	RETAIL	MEDICAL	LEISURE	CRECHE Area	CRECHE No. of child spaces

*\*For large Residential Developments, go to 'Schedule of Unit Types' Sheet.*

## DOMESTIC:

TOTAL FLOOR AREA OF PERMITTED DOMESTIC EXTENSION:

## OTHER COMMERCIAL:

FLOOR AREA:

OPEN YARD	STORAGE	SMOKING AREA	COMMERCIAL CAR PARK


## SCHOOL CONSTRUCTION:

AREA OF NEW BUILD  
(minus demolition of temporary structures , if applicable)


I hereby declare that the Quantum of Development is indicated on the application form has not been changed by way of the decision associated with this application:

  
CASE OFFICER  
GRADE *EXEC*

DATE: *29/3/18*

  
COUNTER SIGNED BY  
GRADE

DATE: *24-3-18*

*200*  




**The Chairman and Members of  
North Central Area Committee**

**Update on Kilbarron Road**

Regarding the proposed parking scheme on Kilbarron Road cul de sac to the rear of Beaumont Hospital.

The concrete plinth has been removed and a new concrete surface has been provided. A site meeting was held on 23/4/18 with local residents to discuss the implementation of the scheme and the one way system being introduced.

It was agreed to alter the proposed parking layout to take into account the concerns of the residents regarding the parking restrictions proposed on the southern side of the scheme. The traffic officer is currently liaising with the residents on the logistics of removing parking temporarily in order for the scheme to be marked out and fully implemented.

**Alan O'Mara**

**North Central Area Engineer**





Culture, Recreation and Economic Services  
Ground Floor, Block 4,  
Civic Offices,  
Wood Quay,  
Dublin 8.

18<sup>th</sup> April 2018

**Report to the Chairperson and Members of the North Central Area Committee**

**Re: Grants towards the running costs of private swimming pools for year 2018.**

An application has been received for financial assistance towards the running costs of the private swimming pool listed below, for the year 2018. The Pool Administrator has submitted accounts showing the operating costs. The pool provides swimming facilities for schools, clubs, groups and the general public in its catchment area.

Dublin City Council has supported this facility financially over the years to ensure that the swimming pool remains open for public use as the Council does not operate a swimming pool / leisure centre in this area. The grant is conditional on the swimming pool being available for public use. The grant being recommended is the same as the grant in 2017. The swimming pool would not be available to the public without the financial assistance of Dublin City Council.

I recommend that approval be given to the grant as listed below.

<u>Applicant</u>	<u>Swimming Pool</u>	<u>2018 Grant Recommended</u>
------------------	----------------------	-------------------------------

Trinity Sports and Leisure Club, Donaghmede, Dublin 5.	Trinity Swimming Pool	€30,000
---	-----------------------	---------

**Assistant Chief Executive  
Culture Recreation & Economic Services**





# **HOUSING ALLOCATIONS REPORT APRIL 2018**

## **CURRENT WAITING LIST STATISTICS AND LATEST LETTINGS REPORT**

APRIL 2018

### Contents -

Tables 1 (a)(b)(c) - APRIL 2018 WAITING LIST FIGURES BY PRIORITY BAND CATEGORY AND AREA

Tables 2 (a)(b)(c) -APRIL 2018 WAITING LIST FIGURES BY WAITING TIME AND AREA

Tables 3 (a)(b)(c) - APRIL 2018 WAITING LIST FIGURES BY BEDSIZE REQUIREMENTS AND AREA

Tables 4 (a)(b)(c) - APRIL 2018 WAITING LIST FIGURES BY FAMILY SIZE AND AREA

Table 5 (a) - APRIL 2018 HOUSING WAITING LIST FIGURES BY BEDROOM REQUIREMENTS AND WAITING TIME ON LIST

Table 5 (b)-APRIL 2018 HOUSING WAITING LIST FIGURES BY FAMILY SIZE AND AREA

Table 6 - JAN TO MARCH 2018 LETTINGS LISTS BY CATEGORY & MONTH

Table 7 - JAN TO MARCH 2018 LETTINGS LISTS BY PRIORITY BAND & CASES HOUSED WITH DISABILITIES

Table 7 (a) JAN TO MARCH 2018 HOMELESS LETTINGS BY FAMILY SIZE AND AREA COMMITTEE

Tables 8(a)(b) - JAN TO MARCH 2018 DCC, LEASING AND VOLUNTARY LETTINGS LIST FIGURES

Tables 9 (a)(b)(c) - JAN TO MARCH 2018 LETTINGS LIST FIGURES BY DWELLING SIZE AND AREA HOUSED

Tables 10 (a)(b)(c) - JAN TO MARCH 2018 LETTINGS LIST FIGURES BY CATEGORY OF LETTING AND AREA HOUSED

Tables 1 (a) - APRIL 2018 **WAITING LIST** FIGURES BY PRIORITY BAND CATEGORY AND AREA

APRIL 2018 HOUSING Waiting List figures by Band Category								TABLE 1 (a)				
BAND 1 HOUSING		Area B	Area D	Area E	Area H	Area J	Area K	Area L	Area M	Area N	Area P	Grand Total
Band 1	Traveller Priority	62	19	23	1	34	6	1			1	147
	Housing Medical Priority	61	5	33	16	17	18	9	14	8	2	183
	Housing Medical Priority older person	8		8	6	3	2	1	5	5	3	41
	Welfare Priority	25	2	5	10	10	12	3	3	2		72
	Welfare Priority older person	3		1	2	2	1		2	1	1	13
	Homeless Priority	712	176	365	367	210	139	168	91	65	25	2318
	Homeless Priority older person	25	2	14	22	15	9	10	25	9	2	133
<b>Band 1 Grand Total</b>		<b>896</b>	<b>204</b>	<b>449</b>	<b>424</b>	<b>291</b>	<b>187</b>	<b>192</b>	<b>140</b>	<b>90</b>	<b>34</b>	<b>2907</b>
BAND 2 HOUSING		Area B	Area D	Area E	Area H	Area J	Area K	Area L	Area M	Area N	Area P	Grand Total
Band 2	Band 2 Housing List	1687	334	1110	683	698	662	491	369	462	99	6595
	Band 2 Housing List older person	80	5	82	74	32	31	29	45	83	12	473
	<b>Band 2 Grand Total</b>	<b>1767</b>	<b>339</b>	<b>1192</b>	<b>757</b>	<b>730</b>	<b>693</b>	<b>520</b>	<b>414</b>	<b>545</b>	<b>111</b>	<b>7068</b>
BAND 3 HOUSING		Area B	Area D	Area E	Area H	Area J	Area K	Area L	Area M	Area N	Area P	Grand Total
Band 3	Band 3 Housing List	2644	366	1527	715	774	769	526	453	654	117	8545
	Band 3 Housing List older person	248	21	164	102	81	85	62	73	127	20	983
	<b>Band 3 Grand Total</b>	<b>2892</b>	<b>387</b>	<b>1691</b>	<b>817</b>	<b>855</b>	<b>854</b>	<b>588</b>	<b>526</b>	<b>781</b>	<b>137</b>	<b>9528</b>
<b>Total</b>	<b>HOUSING LIST TOTAL</b>	<b>5555</b>	<b>930</b>	<b>3332</b>	<b>1998</b>	<b>1876</b>	<b>1734</b>	<b>1300</b>	<b>1080</b>	<b>1416</b>	<b>282</b>	<b>19503</b>

Tables 1 (b)(c) - APRIL 2018 **WAITING LIST** FIGURES BY PRIORITY BAND CATEGORY AND AREA

APRIL 2018 Transfer Waiting List figures by Band Category										TABLE 1 (b)											
BAND 1 TRANSFER LIST										Area B	Area D	Area E	Area H	Area J	Area K	Area L	Area M	Area N	Area P	Grand Total	
Band 1	Surrendering Larger priority										12	8	18	13	20	10	16	12	6	3	118
	Transfer HAP Band 1										372	72	203	104	125	96	67	37	44	10	1130
	Transfer HAP Band 1 Older Person										10		9	4	2	3	3	3	1		35
	Transfer Medical priority										37	3	27	21	14	13	19	17		7	158
	Transfer Medical priority older person										5	3	10	14	7	7	11	8	3	1	69
	Transfer Welfare priority										49	13	40	21	45	29	23	17	6	4	247
	Transfer Welfare priority older person										3		5	3	10		4	6	5		36
<b>Band 1 Transfer List Grand Total</b>										<b>488</b>	<b>99</b>	<b>312</b>	<b>180</b>	<b>223</b>	<b>158</b>	<b>143</b>	<b>100</b>	<b>65</b>	<b>25</b>	<b>1793</b>	
BAND 2 TRANSFER LIST										Area B	Area D	Area E	Area H	Area J	Area K	Area L	Area M	Area N	Area P	Grand Total	
Band 2	Band 2 Transfer List										272	51	225	205	172	186	186	139	58	42	1536
	Band 2 Transfer List older person										76	7	78	39	22	34	16	35	37	10	354
	<b>Band 2 Transfer List Grand Total</b>										<b>348</b>	<b>58</b>	<b>303</b>	<b>244</b>	<b>194</b>	<b>220</b>	<b>202</b>	<b>174</b>	<b>95</b>	<b>52</b>	<b>1890</b>
BAND 3 TRANSFER LIST										Area B	Area D	Area E	Area H	Area J	Area K	Area L	Area M	Area N	Area P	Grand Total	
Band 3	Band 3 Transfer List										1134	188	747	474	492	430	465	286	181	111	4508
	Band 3 Transfer List older person										70	37	76	59	70	37	71	45	51	13	529
	<b>Band 3 Transfer List Grand Total</b>										<b>1204</b>	<b>225</b>	<b>823</b>	<b>533</b>	<b>562</b>	<b>467</b>	<b>536</b>	<b>331</b>	<b>232</b>	<b>124</b>	<b>5037</b>
Total	<b>TRANSFER LIST TOTAL</b>										<b>2040</b>	<b>382</b>	<b>1438</b>	<b>957</b>	<b>979</b>	<b>845</b>	<b>881</b>	<b>605</b>	<b>392</b>	<b>201</b>	<b>8720</b>

APRIL 2018 Combined Waiting List Figures by Band Category										TABLE 1 (c)										
WAITING LIST										Area B	Area D	Area E	Area H	Area J	Area K	Area L	Area M	Area N	Area P	Grand Total
HOUSING LIST TOTAL										5555	930	3332	1998	1876	1734	1300	1080	1416	282	19503
TRANSFER LIST TOTAL										2040	382	1438	957	979	845	881	605	392	201	8720
<b>COMBINED GRAND TOTAL</b>										<b>7595</b>	<b>1312</b>	<b>4770</b>	<b>2955</b>	<b>2855</b>	<b>2579</b>	<b>2181</b>	<b>1685</b>	<b>1808</b>	<b>483</b>	<b>28223</b>

Tables 2 (a)(b)(c) -APRIL 2018 **WAITING LIST** FIGURES BY WAITING TIME AND AREA

APRIL 2018 HOUSING Waiting List figures by Waiting Time							TABLE 2 (a)				
Time on List	Area B	Area D	Area E	Area H	Area J	Area K	Area L	Area M	Area N	Area P	Grand Total
0 to 1 year	889	122	399	202	262	217	160	112	118	14	2495
1 to 5 years	2127	338	1264	778	677	687	502	402	523	79	7377
5 to 10 years	2001	355	1224	749	721	616	453	410	517	100	7146
over 10 years	538	115	445	269	216	214	185	156	258	89	2485
<b>HOUSING TOTAL</b>	<b>5555</b>	<b>930</b>	<b>3332</b>	<b>1998</b>	<b>1876</b>	<b>1734</b>	<b>1300</b>	<b>1080</b>	<b>1416</b>	<b>282</b>	<b>19503</b>

APRIL 2018 TRANSFER Waiting List figures by Waiting Time							TABLE 2 (b)				
Time on List	Area B	Area D	Area E	Area H	Area J	Area K	Area L	Area M	Area N	Area P	Grand Total
0 to 1 year	245	34	159	71	95	74	72	61	25	8	844
1 to 5 years	711	145	448	308	296	227	253	167	128	36	2719
5 to 10 years	607	141	445	297	305	286	290	198	113	60	2742
over 10 years	477	62	386	281	283	258	266	179	126	97	2415
<b>TRANSFER TOTAL</b>	<b>2040</b>	<b>382</b>	<b>1438</b>	<b>957</b>	<b>979</b>	<b>845</b>	<b>881</b>	<b>605</b>	<b>392</b>	<b>201</b>	<b>8720</b>

APRIL 2018 COMBINED Waiting List figures by Waiting Time							TABLE 2 (c)				
Time on List	Area B	Area D	Area E	Area H	Area J	Area K	Area L	Area M	Area N	Area P	Grand Total
0 to 1 year	1134	156	558	273	357	291	232	173	143	22	3339
1 to 5 years	2838	483	1712	1086	973	914	755	569	651	115	10096
5 to 10 years	2608	496	1669	1046	1026	902	743	608	630	160	9888
over 10 years	1015	177	831	550	499	472	451	335	384	186	4900
<b>COMBINED TOTAL</b>	<b>7595</b>	<b>1312</b>	<b>4770</b>	<b>2955</b>	<b>2855</b>	<b>2579</b>	<b>2181</b>	<b>1685</b>	<b>1808</b>	<b>483</b>	<b>28223</b>

Tables 3 (a)(b)(c) - APRIL 2018 **WAITING LIST** FIGURES BY BEDSIZE REQUIREMENTS AND AREA

APRIL 2018 HOUSING Waiting List figures by Bedsize Req								TABLE 3 (a)				
Bedsize Required	Area B	Area D	Area E	Area H	Area J	Area K	Area L	Area M	Area N	Area P	Grand Total	
1 Bed	2813	442	1656	1411	930	869	903	722	945	162	10853	
2 Bed	2020	353	1186	440	707	580	272	275	326	73	6232	
3 Bed	677	121	446	133	216	240	101	73	126	41	2174	
4 Bed	42	10	37	10	18	39	19	8	17	6	206	
5 Bed	3	4	7	4	5	6	5	2	2		38	
<b>Housing List Total</b>	<b>5555</b>	<b>930</b>	<b>3332</b>	<b>1998</b>	<b>1876</b>	<b>1734</b>	<b>1300</b>	<b>1080</b>	<b>1416</b>	<b>282</b>	<b>19503</b>	

APRIL 2018 TRANSFER Waiting List figures by Bedsize Req								TABLE 3 (b)				
Bedsize Required	Area B	Area D	Area E	Area H	Area J	Area K	Area L	Area M	Area N	Area P	Grand Total	
1 Bed	582	140	453	443	327	220	456	303	216	85	3225	
2 Bed	885	144	583	308	399	355	260	189	118	81	3322	
3 Bed	506	76	353	184	217	233	147	103	51	30	1900	
4 Bed	60	21	43	17	29	35	16	10	6	4	241	
5 Bed	7	1	6	5	7	2	2		1	1	32	
<b>Transfer List Total</b>	<b>2040</b>	<b>382</b>	<b>1438</b>	<b>957</b>	<b>979</b>	<b>845</b>	<b>881</b>	<b>605</b>	<b>392</b>	<b>201</b>	<b>8720</b>	

APRIL 2018 COMBINED Waiting List figures by Bedsize Req								TABLE 3 (c)				
Bedsize Required	Area B	Area D	Area E	Area H	Area J	Area K	Area L	Area M	Area N	Area P	Grand Total	
1 Bed	3395	582	2109	1854	1257	1089	1359	1025	1161	247	14078	
2 Bed	2905	497	1769	748	1106	935	532	464	444	154	9554	
3 Bed	1183	197	799	317	433	473	248	176	177	71	4074	
4 Bed	102	31	80	27	47	74	35	18	23	10	447	
5 Bed	10	5	13	9	12	8	7	2	3	1	70	
<b>Combined List Total</b>	<b>7595</b>	<b>1312</b>	<b>4770</b>	<b>2955</b>	<b>2855</b>	<b>2579</b>	<b>2181</b>	<b>1685</b>	<b>1808</b>	<b>483</b>	<b>28223</b>	

Tables 4 (a)(b)(c) - APRIL 2018 **WAITING LIST** FIGURES BY FAMILY SIZE AND AREA

APRIL 2018 HOUSING Waiting List figures by Family Size							TABLE 4 (a)				
Family Size	Area B	Area D	Area E	Area H	Area J	Area K	Area L	Area M	Area N	Area P	Grand Total
<b>Singles</b>	2597	419	1527	1299	874	805	828	670	868	146	10033
<b>Couples</b>	199	24	127	113	49	63	74	49	74	16	788
<b>Families</b>	2759	487	1678	586	953	866	398	361	474	120	8681
<b>Housing total</b>	<b>5555</b>	<b>930</b>	<b>3332</b>	<b>1998</b>	<b>1876</b>	<b>1734</b>	<b>1300</b>	<b>1080</b>	<b>1416</b>	<b>282</b>	<b>19503</b>

APRIL 2018 TRANSFER Waiting List figures by Family Size							TABLE 4 (b)				
Family Size	Area B	Area D	Area E	Area H	Area J	Area K	Area L	Area M	Area N	Area P	Grand Total
<b>Singles</b>	505	124	392	397	274	184	398	260	190	70	2794
<b>Couples</b>	76	16	61	46	54	33	57	39	24	11	417
<b>Families</b>	1459	242	985	514	651	628	426	306	178	120	5509
<b>Transfer Total</b>	<b>2040</b>	<b>382</b>	<b>1438</b>	<b>957</b>	<b>979</b>	<b>845</b>	<b>881</b>	<b>605</b>	<b>392</b>	<b>201</b>	<b>8720</b>

APRIL 2018 COMBINED Waiting List figures by Family Size							TABLE 4 (c)				
Family Size	Area B	Area D	Area E	Area H	Area J	Area K	Area L	Area M	Area N	Area P	Grand Total
<b>Singles</b>	3102	543	1919	1696	1148	989	1226	930	1058	216	12827
<b>Couples</b>	275	40	188	159	103	96	131	88	98	27	1205
<b>Families</b>	4218	729	2663	1100	1604	1494	824	667	652	240	14191
<b>Combined Total</b>	<b>7595</b>	<b>1312</b>	<b>4770</b>	<b>2955</b>	<b>2855</b>	<b>2579</b>	<b>2181</b>	<b>1685</b>	<b>1808</b>	<b>483</b>	<b>28223</b>

Table 5 (a) - APRIL 2018 HOUSING WAITING LIST FIGURES BY BEDROOM REQUIREMENTS AND WAITING TIME ON LIST

April 2018 Housing List Figures by Bedsize requirement and Time on List										TABLE 5 (a)		
Size	Years	Area B	Area D	Area E	Area H	Area J	Area K	Area L	Area M	Area N	Area P	Grand Total
One bed	0 to 1 year	508	70	246	150	157	127	116	72	85	8	1539
	1 to 5 years	1151	181	691	557	380	379	344	281	351	47	4362
	5 to 10 years	946	147	568	531	319	292	317	263	353	66	3802
	over 10 years	208	44	151	173	74	71	126	106	156	41	1150
<b>One Bed Total</b>		<b>2813</b>	<b>442</b>	<b>1656</b>	<b>1411</b>	<b>930</b>	<b>869</b>	<b>903</b>	<b>722</b>	<b>945</b>	<b>162</b>	<b>10853</b>
Two Bed	0 to 1 year	322	43	130	44	97	75	36	33	28	5	813
	1 to 5 years	773	126	454	175	253	232	120	102	131	24	2390
	5 to 10 years	741	150	448	169	291	211	97	110	115	23	2355
	over 10 years	184	34	154	52	66	62	19	30	52	21	674
<b>Two bed Total</b>		<b>2020</b>	<b>353</b>	<b>1186</b>	<b>440</b>	<b>707</b>	<b>580</b>	<b>272</b>	<b>275</b>	<b>326</b>	<b>73</b>	<b>6232</b>
Three Bed	0 to 1 year	53	7	18	8	7	14	7	6	5	1	126
	1 to 5 years	190	26	109	38	40	65	34	17	37	7	563
	5 to 10 years	299	55	191	46	108	92	32	36	43	9	911
	over 10 years	135	33	128	41	61	69	28	14	41	24	574
<b>Three Bed Total</b>		<b>677</b>	<b>121</b>	<b>446</b>	<b>133</b>	<b>216</b>	<b>240</b>	<b>101</b>	<b>73</b>	<b>126</b>	<b>41</b>	<b>2174</b>
Four Bed	0 to 1 year	4	1	3		1	1	1	1			12
	1 to 5 years	13	4	10	6	3	10	3	2	4	1	56
	5 to 10 years	15	1	16	2	2	20	5	1	5	2	69
	over 10 years	10	4	8	2	12	8	10	4	8	3	69
<b>Four bed Total</b>		<b>42</b>	<b>10</b>	<b>37</b>	<b>10</b>	<b>18</b>	<b>39</b>	<b>19</b>	<b>8</b>	<b>17</b>	<b>6</b>	<b>206</b>
Five Bed	0 to 1 year	2	1	2								5
	1 to 5 years		1		2	1	1	1				6
	5 to 10 years		2	1	1	1	1	2		1		9
	over 10 years	1		4	1	3	4	2	2	1		18
<b>Five Bed Total</b>		<b>3</b>	<b>4</b>	<b>7</b>	<b>4</b>	<b>5</b>	<b>6</b>	<b>5</b>	<b>2</b>	<b>2</b>		<b>38</b>
<b>Grand Total</b>		<b>5555</b>	<b>930</b>	<b>3332</b>	<b>1998</b>	<b>1876</b>	<b>1734</b>	<b>1300</b>	<b>1080</b>	<b>1416</b>	<b>282</b>	<b>19503</b>

Table 5 (b)-APRIL 2018 HOUSING WAITING LIST FIGURES BY FAMILY SIZE AND AREA

APRIL 2018 HOUSING Waiting List figures by Family Size							TABLE 5 (b)				
Family Size	Area B	Area D	Area E	Area H	Area J	Area K	Area L	Area M	Area N	Area P	Grand Total
Single	2597	419	1527	1299	874	805	828	670	868	146	10033
Single + 1	1102	184	632	213	418	326	135	152	135	32	3329
Single + 2	571	132	388	101	187	188	53	42	61	22	1745
Single + 3	174	35	100	31	55	75	17	16	27	9	539
Single + 4	35	6	24	6	12	16	2	7	4	4	116
Single + 5	4	1	8	2	3	4	2		4	2	30
Single + 6			1	1	4	2	1				9
Single + 7	1		1				1				3
<b>Singles Total</b>	<b>4484</b>	<b>777</b>	<b>2681</b>	<b>1653</b>	<b>1553</b>	<b>1416</b>	<b>1039</b>	<b>887</b>	<b>1099</b>	<b>215</b>	<b>15804</b>
Coiuple	199	24	127	113	49	63	74	49	74	16	788
Couple + 1	284	34	133	74	70	66	56	57	85	19	878
Couple + 2	362	51	239	94	110	83	64	53	96	18	1170
Couple + 3	166	27	88	37	59	54	38	20	34	10	533
Couple + 4	45	7	46	18	24	29	14	7	20	2	212
Couple + 5	11	6	9	4	7	14	9	5	4	2	71
Couple + 6	2	1	4	2	4	6	3	1	2		25
Couple + 7	2	2	4	2			2	1	2		15
Couple + 8		1	1			1					3
Couple + 9				1		2					3
Couple + 10							1				1
<b>Couples Total</b>	<b>1071</b>	<b>153</b>	<b>651</b>	<b>345</b>	<b>323</b>	<b>318</b>	<b>261</b>	<b>193</b>	<b>317</b>	<b>67</b>	<b>3699</b>
<b>Housing list Total</b>	<b>5555</b>	<b>930</b>	<b>3332</b>	<b>1998</b>	<b>1876</b>	<b>1734</b>	<b>1300</b>	<b>1080</b>	<b>1416</b>	<b>282</b>	<b>19503</b>



Table 6 - JAN TO MARCH 2018 LETTINGS LISTS BY CATEGORY AND MONTH

**January - March 2018 Total Lettings**

Category Of Award	HOUSING LIST			TRANSFER LIST			Table 3	
	January	February	March	January	February	March	Combined Total	
<b>BAND 1</b>	Medical	1	4	5	3	3	3	19
	Welfare	3	3	4	7	6	1	24
	Traveller priority	4	2	1				7
	Fire Emergency					8	2	10
	Surrendering Larger				2	1	2	5
	Tied Accommodation							
	Detenancing				1	1		2
	Estate Management							
	Essential Maintenance							
	Transfer Hap Priority				1	2	2	5
	Homeless Priority	28	15	11				54
	Financial Contribution			1				1
	Regeneration							
	<b>Band 1 Total</b>	<b>36</b>	<b>24</b>	<b>22</b>	<b>14</b>	<b>21</b>	<b>10</b>	<b>127</b>
<b>BAND 2</b>	<b>Band 2</b>	<b>19</b>	<b>11</b>	<b>6</b>	<b>9</b>	<b>8</b>	<b>9</b>	<b>62</b>
<b>BAND 3</b>	<b>Band 3</b>	<b>7</b>	<b>9</b>	<b>7</b>	<b>12</b>	<b>12</b>	<b>10</b>	<b>57</b>
<b>Lettings by Month</b>		<b>62</b>	<b>44</b>	<b>35</b>	<b>35</b>	<b>41</b>	<b>29</b>	<b>246</b>
<b>TOTAL HOUSING/TRANSFER LIST</b>		<b>141</b>			<b>105</b>			<b>246</b>
<b>Combined Housing &amp; Transfer Total</b>		<b>246</b>						
<b>Other Lists not in Bands</b>								
<b>Mortgage to Rent</b>		<b>10</b>						
<b>RAS</b>		<b>2</b>						
<b>Overall total Incl RAS and MTR</b>		<b>258</b>						

Table 7 - JAN TO MARCH 2018 LETTINGS LISTS BY PRIORITY BAND & CASES HOUSED WITH DISABILITIES

Jan - March 2018 Combined Lettings List report by Band				
	Priority or Points	Housing List	Transfer list	Grand Total
Band 1	Detenancing		2	2
	Financial Contribution	1		1
	Fire Emergency		10	10
	Homeless Priority	54		54
	Medical Priority	10	9	19
	Surrender Larger		5	5
	THA		5	5
	Traveller Priority	7		7
	Welfare Priority	10	14	24
	<b>Band 1 Total</b>	<b>82</b>	<b>45</b>	<b>127</b>
Band 2	Band 2	36	26	62
Band 3	Band 3	23	34	57
<b>Combined Housing &amp; Transfer Total</b>		<b>141</b>	<b>105</b>	<b>246</b>
<b>Combined Housing &amp; Transfer Total</b>		<b>246</b>		
Other Lists not in Bands				
Mortgage to Rent		10		
RAS		2		
<b>Overall total Incl RAS and MTR</b>		<b>258</b>		

TABLE 7			
Medical Priority Cases Housed in Jan-Mar 2018			
Disability	Housing	Transfer	Grand Total
Intellectual	1		1
Physical	9	9	18
<b>Grand Total</b>	<b>10</b>	<b>9</b>	<b>19</b>
Other Cases Housed with disabilities Jan - Mar 2018			
Disability	Housing	Transfer	Grand Total
Intellectual	3		3
Mental Health	3		3
Physical	9		9
Sensory	1	1	2
<b>Grand Total</b>	<b>16</b>	<b>1</b>	<b>17</b>

Total Cases Housed with disability attached Jan - Mar 2018			
Disability	Housing	Transfer	Grand Total
Intellectual	4		4
Mental Health	3		3
Physical	18	9	27
Sensory	1	1	2
<b>Grand Total</b>	<b>26</b>	<b>10</b>	<b>36</b>

Page 34

Table 7 (a) JAN TO MARCH 2018 HOMELESS LETTINGS BY FAMILY SIZE AND AREA COMMITTEE

Homeless Housed by Family Size	Table 7 (a)					Grand Total
	Central Area	North Central Area	North West Area	South Central Area	South East Area	
Singles	5	4	6	4	10	29
Families	2	7	9	4	3	25
<b>Grand Total</b>	<b>7</b>	<b>11</b>	<b>15</b>	<b>8</b>	<b>13</b>	<b>54</b>

Tables 8 (a)(b) - JAN TO MARCH 2018 DCC, LEASING AND VOLUNTARY LETTINGS LIST

DCC UNITS		HOUSING LIST LETTINGS JAN - MAR 2018										Table 8 (a)	
Category Of Award		Area B	Area D	Area E	Area H	Area J	Area K	Area L	Area M	Area N	Area P	Grand Total	
BAND 1	Financial Contribution						1					1	
	Homeless Priority	5	1	8	2	2		3	4	2	1	28	
	Medical Priority	1	2	1	2					1		7	
	Traveller Priority		3	1		1			2			7	
	Welfare Priority		2			1		2		1	1	7	
<b>Band 1Total</b>		<b>6</b>	<b>8</b>	<b>10</b>	<b>4</b>	<b>4</b>	<b>1</b>	<b>5</b>	<b>6</b>	<b>4</b>	<b>2</b>	<b>50</b>	
BAND 2	Housing List Band 2	3	2	1	1	5	2	7	3	1	1	26	
BAND 3	Housing List Band 3	4		6	2	3		2			1	18	
Page 35	Housing list DCC Units Total		13	10	17	7	12	3	14	9	5	4	94
	VOLUNTARY UNITS		Voluntary										
Category Of Award		Area B	Area D	Area E	Area H	Area J	Area K	Area L	Area M	Area N	Area P	Grand Total	
BAND 1	Homeless Priority	6	3	4	3			8	2			26	
	Medical Priority	1		1						1		3	
	Welfare Priority	1						1	1			3	
<b>Band 1Total</b>		<b>8</b>	<b>3</b>	<b>5</b>	<b>3</b>			<b>9</b>	<b>3</b>	<b>1</b>		<b>32</b>	
BAND 2	Housing list Band 2			1	1			5	2	1		10	
BAND 3	Housing list Band 3			1	1			2		1		5	
Housing List Voluntary Units Total		8	3	7	5			16	5	3		47	
Housing list Total		21	13	24	12	12	3	30	14	8	4	141	

\*RAS, MORTGAGE TO RENT OR HAP figures not included in the above tables

DCC UNITS		TRANSFER LIST LETTINGS JAN - MAR 2018										Table 8 (b)	
Category Of Award		Area B	Area D	Area E	Area H	Area J	Area K	Area L	Area M	Area N	Area P	Grand Total	
BAND 1	Detenancing				1				1			2	
	Fire Emergency	9		1								10	
	Medical Priority	1			4			1	1			7	
	Surrender Larger		1	1	2							4	
	THA	3	1		1							5	
	Welfare Priority	1	1	1	2	5		3				13	
	<b>Band 1 Total</b>	<b>14</b>	<b>3</b>	<b>3</b>	<b>10</b>	<b>5</b>		<b>4</b>	<b>2</b>			<b>41</b>	
BAND 2	<b>Transfer List Band 2 Total</b>	<b>5</b>	<b>1</b>	<b>5</b>	<b>1</b>	<b>7</b>		<b>2</b>	<b>1</b>	<b>1</b>		<b>23</b>	
BAND 3	<b>Transfer List Band 3 Total</b>	<b>3</b>	<b>3</b>	<b>5</b>	<b>3</b>	<b>1</b>	<b>1</b>	<b>6</b>	<b>1</b>		<b>1</b>	<b>24</b>	
<b>Transfer List DCC Units Total</b>		<b>22</b>	<b>7</b>	<b>13</b>	<b>14</b>	<b>13</b>	<b>1</b>	<b>12</b>	<b>4</b>	<b>1</b>	<b>1</b>	<b>88</b>	
SOCIAL LEASING UNITS												Leasing	
Category Of Award		Area B	Area D	Area E	Area H	Area J	Area K	Area L	Area M	Area N	Area P	Grand Total	
BAND 3	<b>Transfer List Band 3 Total</b>				1	1	1					3	
<b>Transfer list Social Leasing Total</b>					1	1	1					3	
Page 36 BAND 1	VOLUNTARY UNITS												Voluntary
	Category Of Award		Area B	Area D	Area E	Area H	Area J	Area K	Area L	Area M	Area N	Area P	Grand Total
	Medical Priority					1			1				2
	Surrender Larger					1							1
	Welfare Priority									1			1
<b>Transfer List Band 1 Total</b>					2			1	1			4	
BAND 2	<b>Transfer List Band 2 Total</b>							3				3	
BAND 3	<b>Transfer List Band 3 Total</b>	1	1	2	1			2				7	
<b>Transfer List Voluntary Total</b>		<b>1</b>	<b>1</b>	<b>2</b>	<b>3</b>			<b>6</b>	<b>1</b>			<b>14</b>	
<b>Transfer List Total</b>		<b>23</b>	<b>8</b>	<b>15</b>	<b>18</b>	<b>14</b>	<b>2</b>	<b>18</b>	<b>5</b>	<b>1</b>	<b>1</b>	<b>105</b>	
Combined Housing & Transfer Lettings		Area B	Area D	Area E	Area H	Area J	Area K	Area L	Area M	Area N	Area P	Grand Total	
<b>Housing list Total</b>		<b>21</b>	<b>13</b>	<b>24</b>	<b>12</b>	<b>12</b>	<b>3</b>	<b>30</b>	<b>14</b>	<b>8</b>	<b>4</b>	<b>141</b>	
<b>Transfer List Total</b>		<b>23</b>	<b>8</b>	<b>15</b>	<b>18</b>	<b>14</b>	<b>2</b>	<b>18</b>	<b>5</b>	<b>1</b>	<b>1</b>	<b>105</b>	
<b>Combined List total</b>		<b>44</b>	<b>21</b>	<b>39</b>	<b>30</b>	<b>26</b>	<b>5</b>	<b>48</b>	<b>19</b>	<b>9</b>	<b>5</b>	<b>246</b>	

**\*RAS, MORTGAGE TO RENT OR HAP figures not included in the above tables**

Tables 9 (a)(b)(c) - JAN TO MARCH 2018 LETTINGS LIST FIGURES BY DWELLING SIZE AND AREA HOUSED

Housing List Lettings Jan- March 2018 by Dwelling Size and Area Housed											Table 9 (a)
Dwelling Size	Area B	Area D	Area E	Area H	Area J	Area K	Area L	Area M	Area N	Area P	Grand Total
Bedsit	3		5	3	2		3	3	1	1	21
1 Bed	5	1	6	7	1	2	10	6	6	1	45
2 Bed	7	6	7	1	5	1	12	5	1	1	46
3 Bed	4	5	4	1	4		4			1	23
4 Bed	2	1	2				1				6
<b>Housing List Total</b>	<b>21</b>	<b>13</b>	<b>24</b>	<b>12</b>	<b>12</b>	<b>3</b>	<b>30</b>	<b>14</b>	<b>8</b>	<b>4</b>	<b>141</b>

Transfer List Lettings Jan- March 2018 by Dwelling Size and Area Housed											Table 9 (b)
Dwelling Size	Area B	Area D	Area E	Area H	Area J	Area K	Area L	Area M	Area N	Area P	Grand Total
Bedsit	12		1		2				1		16
1 Bed	4	5	7	10	4	1	5	2		1	39
2 Bed	1	1	2	7	3	1	10	3			28
3 Bed	5	2	5	1	3		2				18
4 Bed	1				2		1				4
<b>Transfer List Total</b>	<b>23</b>	<b>8</b>	<b>15</b>	<b>18</b>	<b>14</b>	<b>2</b>	<b>18</b>	<b>5</b>	<b>1</b>	<b>1</b>	<b>105</b>

Combined Housing & Transfer List Lettings Jan- March 2018 by Dwelling Size and Area Housed											Table 9 (c)
Dwelling Size	Area B	Area D	Area E	Area H	Area J	Area K	Area L	Area M	Area N	Area P	Grand Total
Bedsit	15		6	3	4		3	3	2	1	37
1 Bed	9	6	13	17	5	3	15	8	6	2	84
2 Bed	8	7	9	8	8	2	22	8	1	1	74
3 Bed	9	7	9	2	7		6			1	41
4 Bed	3	1	2		2		2				10
<b>Combined Total</b>	<b>44</b>	<b>21</b>	<b>39</b>	<b>30</b>	<b>26</b>	<b>5</b>	<b>48</b>	<b>19</b>	<b>9</b>	<b>5</b>	<b>246</b>

\* RAS, Mortgage to Rent or HAP figures not included in the above tables

Tables 10 (a)(b)(c) - JAN TO MARCH 2018 **LETTINGS LIST** FIGURES BY CATEGORY OF LETTING AND AREA HOUSED

Housing List Lettings Jan- March 2018 by Letting Category and Area Housed											Table 10 (a)
Dwelling Size	Area B	Area D	Area E	Area H	Area J	Area K	Area L	Area M	Area N	Area P	Grand Total
Maisonettes			1								1
New Refurbished House				1							1
Newbuild House	4	1									5
Previously Occupied (Apartment)		1	1	2	4		14	3		1	26
Previously Occupied (House)	2	7	3		4	1					17
Purchase of Previously Occupied Dwelling	3	1	4		4					1	13
Senior Citizen Existing unit	4		8	4		2		6	5	2	31
Voluntary Housing	8	3	7	5			16	5	3		47
<b>Housing list Total</b>	<b>21</b>	<b>13</b>	<b>24</b>	<b>12</b>	<b>12</b>	<b>3</b>	<b>30</b>	<b>14</b>	<b>8</b>	<b>4</b>	<b>141</b>

Transfer List Lettings Jan- March 2018 by Letting Category and Area Housed											Table 10 (b)
Dwelling Size	Area B	Area D	Area E	Area H	Area J	Area K	Area L	Area M	Area N	Area P	Grand Total
Maisonettes		1									1
Previously Occupied (Apartment)		3		3	2	1	8	3			20
Previously Occupied (House)	3	1	2	5	4		2	1			18
Purchase of Previously Occupied Dwelling	4	1	4	1	4						14
Senior Citizen Existing unit	15	1	6	5	3		2		1	1	34
Senior Citizen Refurbished Unit			1								1
Social Leasing				1	1	1					3
Voluntary Housing	1	1	2	3			6	1			14
<b>Transfer List Total</b>	<b>23</b>	<b>8</b>	<b>15</b>	<b>18</b>	<b>14</b>	<b>2</b>	<b>18</b>	<b>5</b>	<b>1</b>	<b>1</b>	<b>105</b>

Combined Housing & Transfer List Lettings Jan- March 2018 by Letting Category and Area Housed											Table 10 (c)
Dwelling Size	Area B	Area D	Area E	Area H	Area J	Area K	Area L	Area M	Area N	Area P	Grand Total
Maisonettes		1	1								2
New Refurbished House				1							1
Newbuild House	4	1									5
Previously Occupied (Apartment)		4	1	5	6	1	22	6		1	46
Previously Occupied (House)	5	8	5	5	8	1	2	1			35
Purchase of Previously Occupied Dwelling	7	2	8	1	8					1	27
Senior Citizen Existing unit	19	1	14	9	3	2	2	6	6	3	65
Senior Citizen Refurbished Unit			1								1
Social Leasing				1	1	1					3
Voluntary Housing	9	4	9	8			22	6	3		61
<b>Combined Total</b>	<b>44</b>	<b>21</b>	<b>39</b>	<b>30</b>	<b>26</b>	<b>5</b>	<b>48</b>	<b>19</b>	<b>9</b>	<b>5</b>	<b>246</b>

\* **RAS, Mortgage to Rent or HAP figures not included in the above tables**

- **Dublin Sports Fest**

DCSWP's flagship event will take place during European Week of Sport (September 23<sup>rd</sup> – 30<sup>th</sup>). The focus will be on encouraging participation across all ages, backgrounds & abilities and, importantly, sustainability. There will also be the added bonus of the chance to showcase DCC's many sport & recreation facilities.

The festival will comprise of a week-long programme of events across many of DCC's facilities, parks and urban spaces. We will look to link with many of the sporting NGB's/sports clubs across the city and encourage them to participate in the festival by hosting open nights, taster sessions, blitzes etc...

We hope to develop a promotional pack to assist them with this. Larger clubs may have the capacity and resources to deliver bigger one-off innovative events that could feature as one of the headline attractions on our programme of events for the week.

We also hope to link with schools and third level institutions in addition to curating links with some corporate entities in order to deliver some fun & novel workplace wellbeing initiatives during the week (e.g. silent disco, lunchtime tai-chi, outdoor spin, tug of war, relay race, dance flashmobs etc...)

A large element of Dublin Sports Fest will involve tying in with pre-existing events such as the Great Dublin Bike Ride, Sport Ireland's Family Sportsfest in the National Sports Campus and Parkrun etc... (i.e. turning Parkrun blue for the weekend in question)

Other big ticket events proposed for the week include:

- Tag Rugby event in Trinity College
- *Liffey Odyssey* event comprising of a flotilla of small craft including kayaks, canoes, rafts etc... that will go on a leisurely journey from the Garda Boat Club in Islandbridge right through the city centre to the 3 Arena - run on behalf of DCSWP by Ballyfermot Outward Bounds Adventure Centre and some other partners
- Large scale 5-a-side soccer tournament - the FAI propose to run this as a pilot for a similar initiative they hope to deliver as part of the Euro 2020 Legacy Programme
- DCSWP's Older Adult Sports Day will take place during this week

As the week of Dublin Sports Fest also coincides with *Positive Ageing Week* and *National Fitness Day (28th September)*, we will endeavour to speak to the organisers of these initiatives to see if any of their events can come under the umbrella of Dublin Sports Fest.

- **Champions Day**

Our annual sports day for adults with intellectual disabilities was spread, for the first time, across two venues (one Northside & one Southside). These multi-sport taster events took place on May

9<sup>th</sup> in Sport & Fitness Ballyfermot & May 10<sup>th</sup> in Cabra Parkside Sports Complex. As always, the Champions Day event was a huge success – a celebration of participation & achievement.

- **Thrive**

Thrive is a referral programme geared towards engaging people with mental health difficulties. This can range from people who suffer with anxiety or depression right through to people who may have suffered an acquired brain injury and need assistance in re-integrating into their communities from a personal independence, social & general wellbeing viewpoint.

Two such groups currently using Darndale Gym daily (in conjunction with the **HSE and Suaimhneas** Clubhouse). The sessions aim to improve participants' confidence, fitness & general wellbeing.

- **Go for Life Games (Older Adults)**

The Go for Life Games involve three sports that can be played in singles, pairs and teams:

*Lobbers - adaption of Petanque and Boules*

*Flisk - adaption of Frisbee and Horseshoe Pitching*

*Scidil - adaption of Ten-Pin Bowling and Skittles*

The emphasis of the Games is on participation and fun. They are played in a non-competitive way (as much as possible!) with participants encouraged to umpire their own game.

The aim of the Go for Life Games is to involve older people in recreational sport. The National Finals (June 9<sup>th</sup>) take place in DCU and are run by Age & Opportunity with the support of Local Sports Partnerships and the HSE.

In the lead-up to the National Finals, DCSWP Sport Officers work to deliver Regional Finals (Northside & Southside) in addition to an ongoing League and Friendly games. The Southside Finals take place in Sport & Fitness Ballyfermot on 23<sup>rd</sup> May and the Northside Finals take place in Cabra Parkside on 24<sup>th</sup> May.

Groups from Grange Woodbine Centre and Kilbarrack Parish, amongst others, will be in attendance at the Northside Finals.

- Dublin City Sport & Wellbeing Partnership, in conjunction with Athletics Ireland, are rolling out a **free 10-week 'Fit4Class' National Programme** in primary schools across the city.

Fit4Class introduces primary school children (Junior Infants – 4<sup>th</sup> class) to athletics in a fun, engaging and non-competitive environment. It focuses on the use of games to develop fitness whilst enhancing agility, balance and co-ordination, all fundamental to longer term physical athletic development. Fit4Class rewards students for participating and having fun.

As part of the programme the participating schools have received Fit4Class equipment bags and coaching manuals that guide teachers week by week through the programme. All participants will be rewarded with a certificate upon completion.



- **Move for Health** - Strength, Balance & Fitness Class for Older Adults  
Are you interested in improving your **strength, balance & fitness** in a fun social environment? If so this class is for you. A qualified instructor will take you through a series of gentle exercises once a week for 10-weeks (schedule below). This initiative is collaboration between Dublin City Sport & Wellbeing Partnership & HSE Primary Care Physiotherapy Teams. For further details or to sign up please contact David Phelan at 01-2227734/087-6525001 or [david.phelan6@mail.dcu.ie](mailto:david.phelan6@mail.dcu.ie)

Area	Venue	Start date	Days & Times
Donnycarney	Donnycarney Social Centre St. Johns Court, Malahide Rd. (beside Donnycarney church)	Ongoing	Every Tuesday at 10:30am for 10 weeks
North Strand	Killarney Court Community Centre, Buckingham St. Upper	Ongoing	Every Wednesday at 2:30pm for 10 weeks

- **Get Dublin Walking**  
The Ierne Walking & Hike Group meets every Tuesday at 11am & provides refreshments pre & post walk for participants. New members are always welcome and a different walk is mapped weekly with a monthly longer hike to a more scenic trail outside of the local area. For More information contact Derek Ahern, Sports Officer: [derek.ahern@dublincity.ie](mailto:derek.ahern@dublincity.ie)
- **Get Dublin Walking:** DCSWP Sport Officers, in partnership with the HSE and DCC Community Section are rolling out a series of walking groups across the city under the banner of 'Get Dublin Walking'. One such group meets at Memorial Park, Coolock, every Tuesday morning at 9.30am.
- **Raheny Way Walking Route:** In partnership with Raheny Tidy Towns, local DCSWP Sport Officers & DCC Community Staff have mapped and published three community walking routes which, when combined, make up the 'Raheny Way'. This is an ongoing project which should become part of Irish Heart Foundation's Slí Na Sláinte Programme and Dublin City Walking Trails Guide. One such group who are regulars along the route are members from the Grange Woodbine Community.
- **Swimming & Water Safety:** In partnership with the HSE, the local DCSWP Sport Officer currently delivers a weekly swimming and water safety lesson to young men aged 18-25 years who are part of a community development team from Kilbarrack. All water activities form part of a full-time health related fitness programme which will give them the opportunity to progress and become lifeguards and swimming teachers later this year. The sessions take place every Friday at 1pm in the pool at Sports & Fitness Ballymun.

- **Learn to Swim Programme:** This programme teaches both young & old the basics of swimming and general water confidence. This programme is delivered in Coolock Pool in conjunction with Swim Ireland's Participation Officer. Groups currently availing of this programme include older adults from the Kilbarrack community (Wednesday afternoons), OLI Primary School Priorswood (Friday mornings) and older adults from the Grange Woodbine Community (Tuesday afternoons).
- **EBD Programme:** This is a pilot programme every Tuesday morning in OLI School, Priorswood. The initiative targets kids aged 8 to 12 years of age with behavioural problems and/or emotional issues. The mindfulness/yoga based programme helps to teach these young kids how to control their moods and behavior.
- **Green Scene**  
DCSWP's Annual *Green Scene* initiative returns for Summer 2018. As part of this, 3 community sports days are planned for Fr. Collins Park, Clarehall Park & Kilbarrack Park (Greendale). Dates are still tbc.
- **Youth Fit**  
A weekly sports & fitness programme for teenage boys continues every Wednesday evening in association with KCCP Youth Service (Kilbarrack).
- **Forever Fit**  
An older adult fitness class with members of the Stardust Walking Group is ongoing every Thursday morning in Evolutis Gym, Coolock. This initiative is delivered in conjunction with DCC Senior Community Officer, Madeline Ebbs.
- **Bike Week**  
The local DCSWP Sport Officers will be organising a number of cycling based activities on Tuesday, June 12<sup>th</sup> in St. Anne's Park as part of *Bike Week* (in association with the Irish Cycling Centre).

In addition to the above there will also be a Coastal Family Fun Cycle taking place on June 13<sup>th</sup> (in partnership with Naomh Barróg GAA) and a BMX Trials Day on June 14<sup>th</sup> in St. Anne's Park.

- **Bokwa classes** take place on Tuesday (8pm) & Thursday (9pm) evenings in **Kilmore Community Centre**. Bokwa is a cardio based blend of hip-hop and step aerobics that taps into South African-style dance and is fast gaining popularity everywhere!
- The DCC facility in Kilmore also hosts **St. Luke's Active Age Retirement Bowling Club** every Monday, Wednesday & Friday morning. New members welcome.

### **Football Development Officer Update**

- **Raheny Girls Club Programme**  
This 6-week programme takes place every Monday evening at 7pm in St. Anne's Park. There are currently 65 girls between the ages of 9 and 11 years taking part, with the overall aim of helping to establish them with the local club.
- **Ayrfield Walking Football**  
Takes place every second Tuesday at 2pm in Ayrfield Community Centre. Open to anyone over the age of 55. There is a big social aspect to this initiative and participants are encouraged to stay back after the game for a cuppa and a chat!
- **Kilbarrack After School Programme**  
Every Wednesday at 3pm in Kilbarrack Utd astro pitch. This programme targets local kids aged 3 – 7 years in an effort to increase participation.
- **Late Night Leagues**  
The hugely successful *Late Night Leagues* series returns this month with sessions running in Donnycarney (Craobh Chiarain) & Darndale (Darndale Hall) every Friday night at 8pm and 7pm respectively. This diversion programme for youth at risk is a partnership between the FAI, DCC & An Garda Síochána.

### **Rugby Development Officer Update**

- The local Leinster Rugby/DCSWP Development Officer is currently delivering both tag & contact rugby sessions in a number of schools (both primary & secondary TY) throughout the North Central area, while encouraging anyone who shows enthusiasm/talent for the sport to join their local club.

New 4-week *Aldi Play Rugby* programmes have just commenced with St. Paul's N.S. Ayrfield, St. David's B.N.S. Artane and Greenlanes Primary School Clontarf.

A 3-week team contact programme has commenced with Holy Faith Secondary, Killester and a 4-week tag programme is underway with TY students from Dominican College, Griffith Avenue.

- **Clontarf Bulls** are now midway through their 2<sup>nd</sup> season in existence. This team caters for local boys and girls with special needs. The team is being led by a group of rugby coaches (including our own Leinster Rugby/DCSWP Development Officer) and volunteers with a particular interest in promoting the abilities of these children. The coaching group draws on active players, ex-players, teachers, special needs assistants, and academics focusing on people with special needs.

### **Boxing Development Officer Update**

- The *Startbox* Initiative, a partnership between the IABA and Dublin City Sport & Wellbeing Partnership, represents an ideal way for young people (10 – 17 years) to first engage with amateur boxing, Ireland's most successful Olympic sport. It is delivered by our 5 dedicated IABA/DCSWP Development Officers via local schools (primary & TY level) in communities across the Dublin City area. Approx 2,000 young people take part each year.

The Programme is structured into Bronze (non contact), Silver and Gold phases. The first two phases focus on general strength & fitness, method and technique. The Gold sessions are currently taken place at the Hugh Performance Gym.

- During the Summer months the IABA/DCSWP Development Officers take a break from *Startbox* to deliver an Olympic Medal Educational Programme in the Aviva Stadium (also includes a stadium tour). This innovative Programme is aimed at primary schools for their end-of-term trips and then latterly to Youth Projects & Summer Camps through June & July.

### **Rowing Development officer Report**

- **Get Going ... Get Rowing - General**

This initiative, jointly supported by DCSWP, Sport Ireland, Healthy Ireland, Active School Flag & Trinity College, has been successfully rolled out for a number of years by Rowing Ireland's Leinster Women's Development Officer, Michelle Carpenter. This is a 4/6 week school's programme for girls (second level). Rowing Ireland provide rowing machines and a community coach to the schools.

A Transition Year Programme compliments the above by giving students the opportunity to get on the first step of the coaching ladder and enabling them to be involved in a youth leadership role, working in a fun and interactive environment with younger students who will be taught values such as fair play, respect, dignity etc...

- **2017/2018 Review**

So, we take stock of the *Get Going...Get Rowing* programme a few weeks from the end of what has been a bumper academic year in terms of introducing rowing to new schools and students.

We held our biggest ever #Blitzit event in Dublin City on Friday 10<sup>th</sup> November with over 900 students attending the third annual competition in Trinity College Dublin. We also had our #Blitzit *Splash and Dash* on the water in Grand Canal Dock on Friday 20<sup>th</sup> April 2018 which was a tremendous success. The sun shone, the weather stayed dry and we had 57 crews from our Dublin schools taking part, in addition to our partners who contested the partner's race. This event is the culmination of the indoor coaching and on-the-water sessions provided by the programme.

The *Get Going ... Get Rowing* programme will be complimented by Summer Camps for those students who wish to take their introduction to rowing to the next level and create a pathway to sport and physical activity for life.

Dublin City schools on board or in the process of coming on board for 2018/2019 are as follows:

*St. Dominic's Cabra  
Dominican College, Griffith Ave  
Presentation, Terenure  
Our Ladies, Terenure  
St. Mary's Glasnevin  
Mercy School Goldenbridge Avenue  
High School, Rathgar*

*Colaiste Bride, Clondalkin*  
*Kings Hospital, Palmerstown*  
*Larkin College*  
*Marino College*  
*Maryfield College, Sion Hill*  
*Caritas College, Ballyfermot*  
*Kylemore College, Ballyfermot\**  
*Margaret Aylward Community College, Whitehall\**  
*Rosary College, Crumlin\**  
*Scoil Chaitríona, Glasnevin\**  
*Holy Faith, Clontarf\**  
*Sutton Park, Sutton*  
*Trinity Comprehensive, Ballymun\**  
*Our Lady of Mercy College, Beaumont\**

\*schools new to the programme this academic year

- **Phoenix Rowing Club**

A recreational rowing club for adults based in Dublin Municipal Rowing Centre. The club is purely aimed at getting people on the water to enjoy the activity and surrounding environs of the Memorial Gardens, Phoenix Park & River Liffey. No previous experience required and members can progress at their leisure to a level of their comfort and choosing.

### **Cricket Development Officer Update**

- We will be delivering schoolyard cricket sessions in the area during this period. In particular, we will focus on schools that are entered in the Leprechaun Cup (primary schools cricket competition) and the Secondary Schools competition. The format of the Leprechaun Cup involves schools playing games against each other on a weekly basis.
- We will be focusing on the following schools in the area during this period:
  - St Francis, Priorswood (Wednesdays 1pm - 2.30pm)
  - Our Lady Immaculate Darndale (Wednesdays 11am - 12.30pm)
  - Howth Road National School, Clontarf Rd (Tuesdays 1pm - 2.30pm)
  - Northbay ET Kilbarrack (Thursdays 11am - 12.30pm)
- We will be providing Table Cricket sessions (an indoor miniature version of cricket played on a large table top, designed for physically challenged cricketers) on Wednesdays from 11am -1pm in Glin Road Sports Hall to residents from St. Michael's House.

### **Contact details**

Antonia Martin, DCSWP Programmes & Services Development Manager:

[antonia.martin@dublincity.ie](mailto:antonia.martin@dublincity.ie)

Alan Morrin, Acting Senior Staff Officer DCSWP: [alan.morrin@dublincity.ie](mailto:alan.morrin@dublincity.ie)

Jason Brady, Sports Officer: [jason.brady@dublincity.ie](mailto:jason.brady@dublincity.ie)

Niall McDonald, Sports Officer: [niall.mcdonald@dublincity.ie](mailto:niall.mcdonald@dublincity.ie)

John Sweeney, Sports Officer: [john.sweeney@dublincity.ie](mailto:john.sweeney@dublincity.ie)

Daniel Russell, Sports Officer: [daniel.russell@dublincity.ie](mailto:daniel.russell@dublincity.ie)

Derek Ahern, Sports Officer: [derek.ahern@dublincity.ie](mailto:derek.ahern@dublincity.ie)

Jimmy Mowlds, FAI Soccer: [jimmy.mowlds@fai.ie](mailto:jimmy.mowlds@fai.ie)

Ray McCabe, Rugby: [ray.mccabe@leinsterrugby.ie](mailto:ray.mccabe@leinsterrugby.ie)

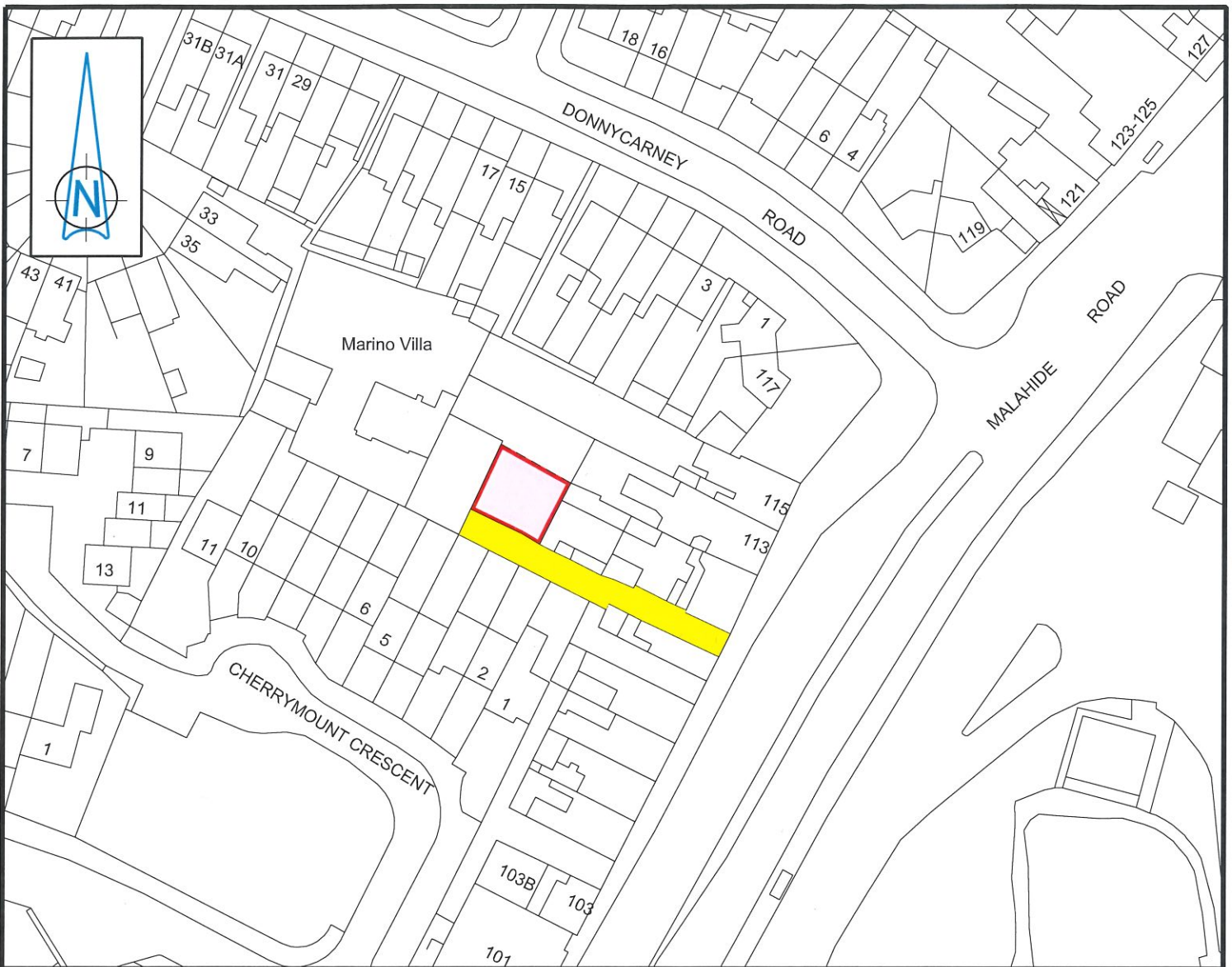
Fintan McAllister, Cricket: [fintan.mcallister@cricketleinster.ie](mailto:fintan.mcallister@cricketleinster.ie)

Noel Burke, Boxing: [noelkarenburke@gmail.com](mailto:noelkarenburke@gmail.com)

**Report by**

*Alan Morrin*

Dublin City Sport & Wellbeing Partnership



## MALAHIDE ROAD - Lands at

Map for Information

Area = 141m<sup>2</sup>

R.O.W Shown Thus -



Comhairle Cathrach  
Bhaile Átha Cliath  
Dublin City Council

An Roinn Comhshaoil agus Iompair  
Rannán Suirbhéireachta agus Léarscáilithe  
Environment and Transportation Department  
Survey and Mapping Division

**O.S REF**

3198-03, -09

**SCALE**

1:1000

INDEX No

FOLDER No

CODE

DWG No

REV

**FILE NO**

SM-2018-0110-\_0204- C5 - 001 - A.dgn

**DATE**

14-03-2018

**SURVEYED /  
PRODUCED BY**

D.White

THIS MAP IS CERTIFIED TO BE COMPUTER GENERATED BY  
DUBLIN CITY COUNCIL FROM ORDNANCE SURVEY DIGITAL MAPBASE

SURVEY, MAPPING AND RELATED RESEARCH APPROVED

APPROVED

**THOMAS CURRAN**

ACTING MANAGER LAND SURVEYING & MAPPING  
DUBLIN CITY COUNCIL

**INDEX No.**

**SM-2018-0110**

**Dr JOHN W. FLANAGAN**

CEng FIEI FICE

**CITY ENGINEER**

Page 47





20/3/2018

To the Chairperson and Members of  
The North Central Area Committee

Meeting: 16<sup>th</sup> April 2018

Item No:

**With reference to the proposed disposal of the car park to the rear of 111 Malahide Road, Dublin 3.**

---

It is proposed to dispose of the City Council's freehold interest in the car park to the rear of 111 Malahide Road, as shown coloured pink on Map Index No. SM-2017-0110, to Member First Credit Union Limited subject to the following terms and conditions which the Chief Valuer considers fair and reasonable:

1. The area to be disposed of in fee simple comprises of a surface car park forming part of 111 Malahide Road.
2. The Council hold the fee simple interest in this car park and granted a lease of 111 Malahide Road to Thomas Michael for a period of 150 years from March 1931 subject to a yearly rent of €51.15. This interest was assigned to Henry Michael in 1935 who in turn assigned this interest to James Cullen in 1970 who in turn assigned this interest to Donnycarney Credit Union Limited in 1972. Member First Credit Union Limited took over the assets of Donnycarney Credit Union Limited on 1<sup>st</sup> November 2016.
3. The purchaser shall pay the council the sum of €32,500 (thirty two thousand five hundred euro) plus VAT (if any) in full and final settlement for the Council's fee simple interest in the subject property.
4. That the matter will complete no later than three months from the date of receipt of Council approval to the transaction.
5. The purchaser shall pay any outstanding rent, rates or charges (if any) in respect of the property prior to the completion of sale.
6. The yearly rent of €57.15 payable by the applicant for 111 Malahide Road shall be apportioned and reduced to the yearly rent of €50 to reflect the disposal of the Council's fee simple interest in the area shown outlined in red on map index no SM-2017-0110.
7. The Council holds the freehold interest in the adjoining laneway and shall grant the purchaser vehicular / pedestrian right of way over this laneway to access the subject property, as shown coloured yellow on map index number SM-2017-0110.
8. The Council will also grant a wayleave (if required) to any utility provider to any services now in or under the said laneway whether such services be gas, electricity, telecommunications, water or otherwise. Should a wayleave be required, the

purchaser shall confirm details of the wayleave required prior to the completion of legal formalities.

9. The purchaser shall pay the Council's valuer's fees of €1,500 (one thousand and five hundred euro) plus VAT and the Council's legal fees which shall be agreed with the Council's Law Agent.

10. The above proposal is subject to the satisfactory proof of title.

The disposal shall be subject to any such covenants and conditions as the Law Agent in his discretion shall stipulate.

No agreement enforceable at law is created or intended to be created until an exchange of contracts has taken place.

**Paul Clegg** \_\_\_\_\_  
**Executive Manager**

**27/3/2018** \_\_\_\_\_  
**Date**

North Central Area Office,  
Northside Civic Centre, Bunratty Road, Coolock, Dublin 17.

Oifig Ceantar an Lárthuaiscirt,  
Ionad Cathartha an Taoibh Thuaidh, Bóthar Bun Raite,  
An Chúlóg, Baile Atha Cliath 17.  
T. 01 222 8541 F. 01 877 5851 E. joanne.osullivan@dublincity.ie

27th April 2018

Ref: JOS/2324204/2018

**The Chairman and Members of  
North Central Area Committee.**

---

**Naming & Numbering Proposal for a new apartment development  
on lands at the former Columbian Missionary,  
Hole in the Wall Road, Donaghmede, Dublin 13**

---

**1-203 Newgrove Grange / 1-203 Gráinseach an Gharráin Nua**

This is a new residential development on Hole in Wall, Donaghmede, Dublin 13 which will consist of 203 apartments in 4 blocks. The development is indicated on the attached drawing **SM-2018-0167**.

The Developer -Midgard Construction submitted an in depth report on the history of the area produced by Eneclann. Based on the research carried out the developer is requesting the name **Newgrove Grange/Gráinseach an Gharráin Nua** for this new development. The Heritage Officer considers the proposed name appropriate as it incorporates two immediately local historical placenames.

The numbering in the development will be as follows:

**Block A- 1-68 Newgrove Grange/ Gráinseach an Gharráin Nua**  
**Block B- 69-113 Newgrove Grange / Gráinseach an Gharráin Nua**  
**Block C- 114-138 Newgrove Grange / Gráinseach an Gharráin Nua**  
**Block D- 139-203 Newgrove Grange/ Gráinseach an Gharráin Nua**

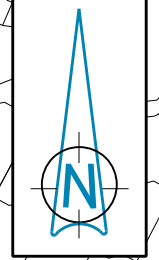
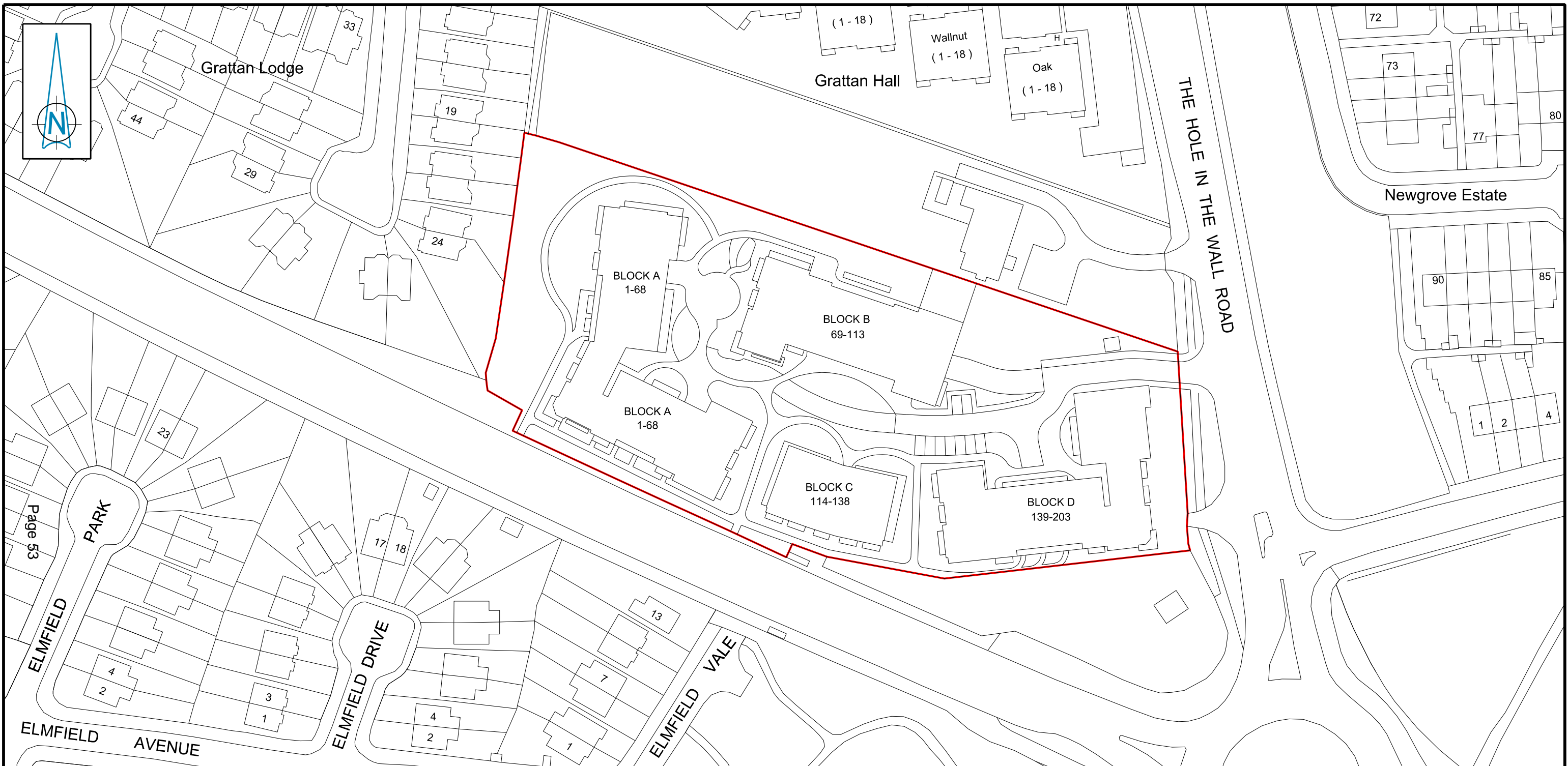
The name and numbers above are considered suitable and are recommended for adoption.

**Dave Dinnigan**

---

**Executive Manager.**





# NEWGROVE GRANGE

Blocks A, B, C & D

Map for proposed Naming and Numbering



Comhairle Cathrach  
Bhaile Átha Cliath  
Dublin City Council

An Roinn Comhshaoil agus Iompair  
Rannán Suirbhéireachta agus Léarscáilithe  
Environment and Transportation Department  
Survey and Mapping Division

**O.S REF**  
3133-03, 3133-08

**SCALE**  
1:1000

**DATE**  
26-04-2018

**SURVEYED / PRODUCED BY**  
T. Curran

**Dr JOHN W. FLANAGAN**  
CEng FIEI FICE  
**CITY ENGINEER**

INDEX No	FOLDER No	CODE	DWG No	REV
<b>FILE NO</b>	SM-2018-0167-	0204-	C23 - 001 - A.dgn	

THIS MAP IS CERTIFIED TO BE COMPUTER GENERATED BY  
DUBLIN CITY COUNCIL FROM ORDNANCE SURVEY DIGITAL MAPBASE  
SURVEY, MAPPING AND RELATED RESEARCH APPROVED

**APPROVED**  
**THOMAS CURRAN**  
ACTING MANAGER LAND SURVEYING & MAPPING  
DUBLIN CITY COUNCIL

**INDEX No.**  
**SM-2018-0167**



22<sup>nd</sup> May 2018

Dear Resident

Dublin City Council are proposing to upgrade the footpaths and parking areas in Casino Park, particularly the area bordering the park and entrance to St Vincent's GAA club later this year.

Attached is a map of the intended upgrade works, the areas showing red highlight the parking areas and areas showing grey are highlighting the footpaths.

Works are due to commence Q4 this year and last for approximately 3-4 weeks.

Should you have any questions or wish to discuss further please do not hesitate to contact me by phone or email, details below.

Regards

Connell McGlynn

**Connell McGlynn** | Project Officer | Dublin City Council | North Central Area Office |  
Northside Civic Centre | Bunratty Road | Coolock | Dublin 17

T: +353 01 2228871 | F : +353 01 8775851 | email: [connell.mcglynn@dublincity.ie](mailto:connell.mcglynn@dublincity.ie)

**Connell McGlynn** | Oifigeach Taighde | Comhairle Cathrach Bhaile Átha Cliath | Oifig Cheantar an  
Lárthuaiscirt |

Ionad Cathartha an Taoibh Thuaidh, | Bóthar Bun Raite | An Chúlóg | Baile Átha Cliath 17

T: +353 01 2228871 | F : +353 01 8775851 | email: [connell.mcglynn@dublincity.ie](mailto:connell.mcglynn@dublincity.ie)

Would you like to receive North Central's digital magazine [Area Matters](#) or the "[Out & About](#)" calendar? Simply email [north.central@dublincity.ie](mailto:north.central@dublincity.ie) putting "Yes" in the subject line.





## Casino park footpath and parking up grade works

Dublin City Council are proposing to upgrade the footpaths and parking areas in Casino Park, particularly the area bordering the park and entrance to St Vincent's GAA club later this year.

Attached is a map of the intended upgrade works, the areas showing red highlight the parking areas and areas showing grey are highlighting the footpaths.

Works are due to commence early Q4 this year and last for approximately 3-4 weeks.

### Proposed work schedule;

- House number 1-6 upgrade footpaths
- House number 7-17 parallel parking bays and upgrade footpaths
- House number 18-97 two parallel parking bays and upgrade footpaths
- House number 98-106 parallel parking bay and upgrade footpaths

The attached leaflet and map will be distributed to the resident in Casino Park by week ending the 25<sup>th</sup> of May.

Contact details for the liaison officer will also be included.

### Next steps

- Consult residents
- Survey Casino Park estate
- Agree final design
- Tender / appoint contractor

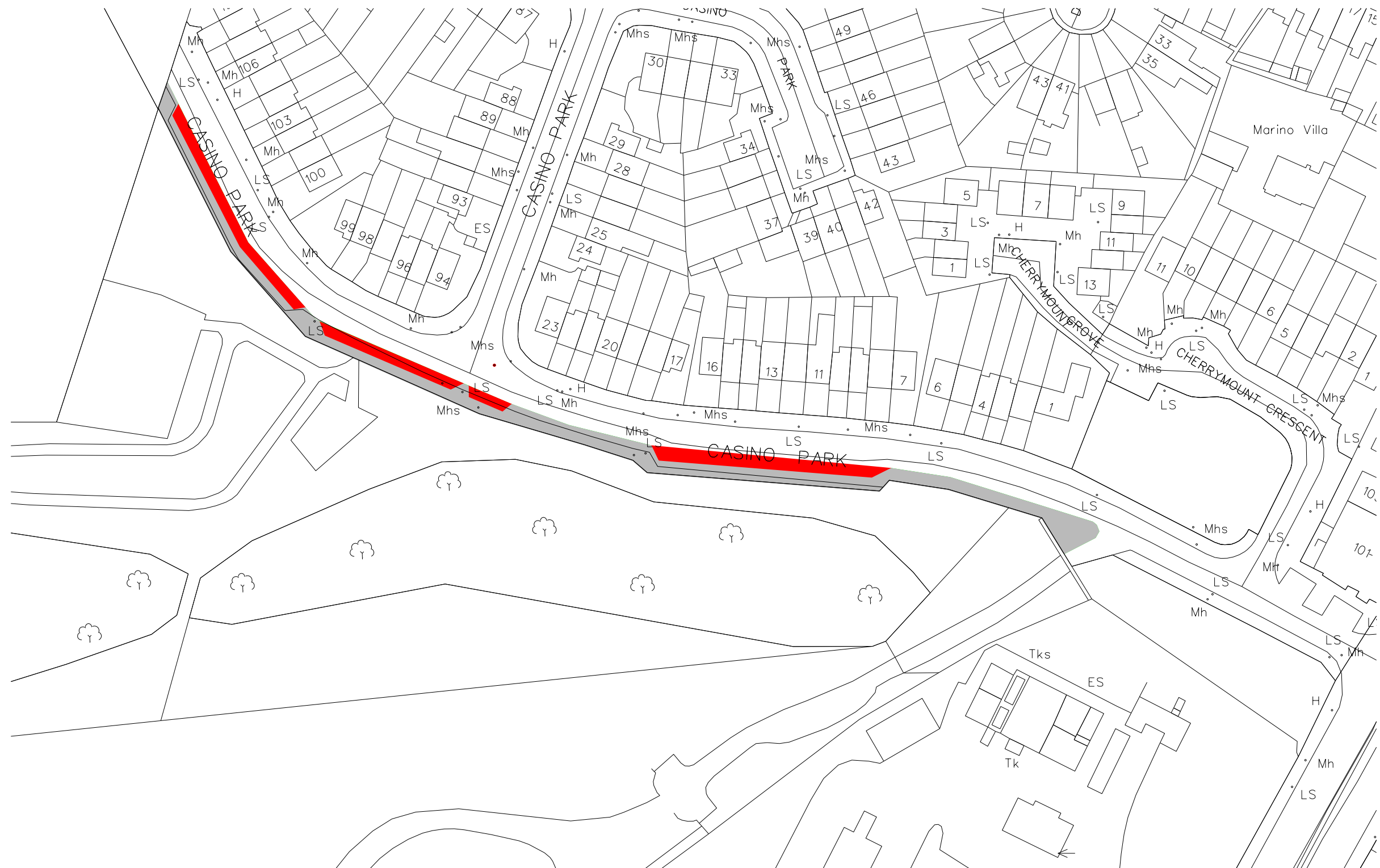
### Liaison Officer

Connell McGlynn


[connell.mcglynn@dublincity.ie](mailto:connell.mcglynn@dublincity.ie)

01 2228871





Copyright © Ordnance Survey Ireland.  
Licence number 2018/23/CCMA/ Dublin City Council



Comhairle Cathrach  
Bhaile Átha Cliath  
Dublin City Council

ENVIRONMENT & TRANSPORTATION DEPARTMENT,  
CIVIC OFFICES,  
WOOD QUAY, DUBLIN 8.

Dr John W. Flanagan CEng FIEI FICE  
City Engineer

REVISION	DESCRIPTION	DATE	REFERENCE DRAWINGS
		/ /20	
		/ /20	
		/ /20	DATUM
			C.A.D. BY
			CHECKED BY
			APPROVED BY

ROADS MAINTENANCE DIVISION

Casino Park  
Footpath and Parking Bay Renewal

SCALE NTS

DATE 10/05/2018

DRAWING No.

R.M. 36998



Item No. \_\_\_\_\_

**Report to the Chairman and Members  
of the North Central Area Committee**

**Progress Report on the Road Safety Audit Report Stage 3 for  
the S2S Cycleway & Footway Interim Works Project**

**Christopher K. Manzira**

**Acting Senior Engineer  
Environment and Transportation Department**

**May 2018**

May, 2018.

---

## Report on the Road Safety Audit Stage 3 for the S2S Cycleway & Footway Interim Works

---

Dublin City Council commissioned an independent consultant to carry out a Road Safety Audit of the completed scheme in September 2017. The final Report was submitted on 7<sup>th</sup> March 2018, after the designers and DCC had reviewed the report

The auditors looked at 58 items along the entire route. Below is a status report on the safety issues raised in the audit:

1. DCC has addressed at least 52 (91%) of the recommendations:
  - The 3 items which are still pending are the installation of tactile paving as per the recommendations of the NCBI. Speed control measures (rumble strips) at the Tram Shelter bus stop on a trial basis were installed and speeds will be monitored regularly. If there is an improvement in the behaviour of cyclists at the Tram Shelter shared space, the measures will be rolled out to the other bus stops.
2. Items still under design by Roughan O'Donovan are as follows.
  - Design of proposed pedestrian crossing opposite Doyles Lane to access the bus stop
  - Provide hazard tactile paving at the steps access
  - The speed and ramp sign facing south of Mount Prospect Avenue to be appropriately relocated.
3. We will conduct another Road Safety Audit Stage 4 in a few months and address new issues which would have arisen and improve on the recommendations of the stage 3 audit.

Christopher K. Manzira

**Acting Senior Engineer**

## APPENDIX I





# Traffic Service Requests, Status Report at 15<sup>th</sup> April, 2018 North Central Area Committee Meeting of 21<sup>st</sup> May, 2018

## Traffic Advisory Group (TAG) Service Request Statistics

No. TAG Requests received since previous report	28
Total TAG Requests currently open on Confirm	<b>228</b>

## Breakdown of TAG Requests currently open on Confirm

Stage 1	<b>10</b>
Stage 2	<b>121</b>
Stage 3	<b>2</b>
Stage 4	<b>85</b>
Stage 5	<b>10</b>

## Traffic Advisory Group Status Reports

### Explanation of Stages:

- Stage 1 - Set up file, Assignment to Engineer, etc
- Stage 2 - Assessment, Site surveys, review statutory orders, etc
- Stage 3 - Consultations, with Garda, Dublin Bus, Luas, NTA, Local residents / businesses, etc
- Stage 4 - Decision, TAG group, statutory orders, etc
- Stage 5 - Implementation, signs, lines, construction, signal changes, certifications, etc

## General traffic service requests not requiring Statutory Orders.

Total Non-TAG Requests received and currently open on Confirm.	235
--	-----

Item	Reference	old ref	Road	Topic	Request Description	Status	Logged Date
1	7000496		DUNREE PARK	Double Yellow Lines (Extend)	Extend dyl's from the Corner of 52 Dunree Park in both directions so parked cars don't impede traffic	1	21/11/2017
2	7000624		CLONSHAUGH RISE	Yellow Box	Yellow box requested in the marked space on the attached photo	1	27/11/2017
3	7001640		BELMONT PARK	Stop Sign	Stop sign exiting St Francis Hospice onto Belmont Park	1	09/02/2018
4	7002054		NEWBROOK ROAD	Double Yellow Lines (Extend)	Extension of DYLS to cover entire Cul De Sac at above location	1	16/03/2018
5	7002272		ASHCROFT	Double Yellow Lines (Extend)	Visibility at roundabout blocked by commuter parking.	1	04/04/2018
6	7002315		CHARLEMONT ROAD	P&D/Permit Parking (Rescind)	Objection to proposed paid parking scheme.	1	05/04/2018
7	7002287		NEWBROOK ROAD	Double Yellow Lines	in mini cul-de-sac	1	05/04/2018
8	7002329		BELCAMP LANE	Double Yellow Lines (Rescind)	DYLS recently installed in Belcamp Lane	1	06/04/2018
9	7002330		JAMES LARKIN ROAD	Right Turn Filter Light	at above junction	1	06/04/2018
10	7002360		EDENMORE CRESCENT	Double Yellow Lines	on corners facing church	1	10/04/2018
11	90044609	SP7386	FOX'S LANE	Cycle Track	complaint re: pedestrian accident beside Cycle Lane	2	24/05/2013
12	90044627	SP8117	HOWTH ROAD	Cycle Track	Request speed restriction on cycle track, between Kilbarrack Rd jct & Foxes Lane jct with Howth Rd	2	24/07/2013
13	90044667	SP9621	COLLINSWOOD	Pedestrian Crossing	at the junction of Collinswood and Collins Avenue	2	25/11/2013

Item	Reference	old ref	Road	Topic	Request Description	Status	Logged Date
14	90044713	SP11347	DUBLIN CITY	Cycle Track	requesting details of road cycle lane in the North Central area	2	26/03/2014
15	90044720	SP11661	FAIRVIEW STRAND	Cycle Track	no room for cyclists due to new 2 lane road	2	09/04/2014
16	90044721	SP11721	RAHENY ROAD	Cycle Track	on Raheny Road.	2	11/04/2014
17	90044723	SP11807	BROOKWOOD AVE	Pedestrian Crossing	at the junction of Gracefield Road.	2	16/04/2014
18	90044730	SP11937	PHILIPSBURGH AVE	Cycle Track	on Philipsburgh Avenue	2	25/04/2014
19	90044734	SP12042	MCAULEY ROAD	Pedestrian Crossing	on the road.	2	30/04/2014
20	90044745	SP12240	COLLINS AVE (NW/NC)	Pedestrian Crossing	outside Whitehall Colmcille GAA Club.	2	09/05/2014
21	90044800	SP13522	CASTLE AVE	Cycle Track	to update Dublin City Cycling website with a map of all cycle lanes.	2	06/08/2014
Page 67 22	90044805	SP13689	GRIFFITH AVE (NW/NC)	Cycle Track	ST VINCENT DE PAUL GNS - GRIFFITH AVENUE one cycle lane running eastwards	2	21/08/2014
23	90044825	SP14187	MALAHIDE ROAD	Cycle Track	Complaint re cyclists cycling through stop waiting area; request realign cycle lane.	2	22/09/2014
24	90044827	SP14256	CLONTARF ROAD	Cycle Track	for cycleway & pedestrian pathway o/s Pumping Station on Clontarf Rd to be more clearly delineated.	2	25/09/2014
25	90044853	SP14720	CLONTARF ROAD	Cycle Track	Request for barriers on cycle lane at entrance to night time Bus Park.	2	20/10/2014
26	90044858	SP14813	HOWTH ROAD	Pedestrian Crossing	at the Topaz Garage	2	23/10/2014
27	90044865	SP14882	SION HILL ROAD	Pedestrian Crossing	On Sion Hill Road at the Goose Tavern.	2	29/10/2014

Item	Reference	old ref	Road	Topic	Request Description	Status	Logged Date
28	90045097	SP17694	MALAHIDE ROAD	Pedestrian Crossing	from the pedestrian passageway to the shops at the Northern Cross Development	2	20/04/2015
29	90045098	SP17695	MALAHIDE ROAD	Traffic Lights (new)	and Pedestrian Crossing at the exit from the Northern Cross Development.	2	20/04/2015
30	90045136	SP18028	JAMES LARKIN ROAD	Cycle Track	Query re cycle track along Clontarf	2	08/05/2015
31	90045166	SP18322	CLONTARF ROAD	Cycle Track	Speed signs to be erected along cycle path from Clontarf Rd to Dublin Rd.	2	22/05/2015
32	90045179	SP18451	COPELAND AVE	Pedestrian Crossing	at the junction of Howth Road.	2	03/06/2015
33	90045247	SP19064	COPELAND AVE	Pedestrian Crossing	Copeland Ave & Howth Rd.	2	08/07/2015
34	90045259	SP19154	GREENDALE ROAD	Pedestrian Crossing	Thornville Drive or at entrance to Shopping centre -near Centra entrance.	2	15/07/2015
35	90045313	SP19592	VENETIAN HALL	Traffic Lights (new)	at Venetian Hall.	2	11/08/2015
36	90045364	SP19987	GRANGE ROAD	Bus Lane	from Baldoyle railway bridge to the Roundabout at Donaghmede.	2	04/09/2015
37	90045456	SP20517	ARDLEA ROAD	Pedestrian Crossing	near 152 Ardlea Road	2	01/10/2015
38	90045512	SP20958	CASTLE AVE	Pedestrian Crossing	at the roundabout outside Clontarf Castle.	2	21/10/2015
39	90045554	SP21164	SLADEMORE AVE	School Warden	Additional warden for Slademoire Avenue.	2	02/11/2015
40	90045598	SP27781	GRACE PARK ROAD (NW/NC)	Pedestrian Crossing	at the top of Grace Park Road at the junction with Collins Avenue.	2	12/11/2015
41	90045613	SP27895	GREENDALE ROAD	Pedestrian Crossing	crossing from Colaiste Dulaigh to Briarfield Villas.	2	18/11/2015
42	90045616	SP27903	ST GABRIEL'S ROAD	Zebra Crossing	at Mace shop	2	18/11/2015
43	90045676	SP28290	ARDLEA ROAD	Pedestrian Crossing	between Church on Ardlea Road and the Artane roundabout.	2	04/12/2015

Item	Reference	old ref	Road	Topic	Request Description	Status	Logged Date
44	90045929	SP30068	CHANEL AVE	Pedestrian Crossing	Across Ardlea Road at junction with Chanel Avenue	2	03/03/2016
45	90045947	SP30154	WOODLAWN AVE	Pedestrian Crossing	from Woodlawn Estate area to Santry	2	08/03/2016
46	90045949	SP30167	PRIORSWOOD ROAD	Pedestrian Crossing	Moatview Avenue/Garden to Ferrycarrig Green.	2	09/03/2016
47	90045987	SP30367	The Hole in the Wall Road	Cycle Track	Signs to indicate CYCLE TRACK and BUS LANE at Priory Hall	2	21/03/2016
48	90046202	SP31756	WATERMILL ROAD	Disab Park Bay Gen (Rescind)	Move space	2	03/06/2016
49	90046206	SP31797	KILLESTER AVE	Pedestrian Crossing	near junction with Malahide Road	2	07/06/2016
50	90046205	SP31796	MALAHIDE ROAD	Pedestrian Crossing	near junction with Collins Ave /Collins Ave East	2	07/06/2016
Page 69					near St. Anne's Court senior citizen complex		
	51	90046247	SP32167	ALL SAINTS PARK	No Parking	2	21/06/2016
52	90046306	SP32707	CLONSHAUGH ROAD	TAG General Engineer Query	Review Lane markings	2	14/07/2016
53	90046408	SP33443	GRANGE PARK CRESCENT	Double Yellow Lines	at the footpath dishing at the DART / flyover.	2	29/08/2016
54	90046427	SP33621	RICHMOND ROAD	Double Yellow Lines (Extend)	from No. 251, Chains Limited to the boundary of No. 249.	2	06/09/2016
55	90046455	SP33758	COOLOCK VILLAGE CLOSE	Cycle Track	around Coolock and Coolock Village as residents find it difficult when walking, with students on bikes on paths!!!	2	13/09/2016
56	90046476	SP33871	ANNADALE CRESCENT	Double Yellow Lines	at the junction of Annadale Drive.	2	19/09/2016

Item	Reference	old ref	Road	Topic	Request Description	Status	Logged Date
57	90046642	SP34797	SLADEMORE AVE	Roundabout (Rescind)	Change location of new roundabout on Slademoire Ave.	2	03/11/2016
58	90046710	SP35225	CLONSHAUGH ROAD	Pedestrian Crossing	another pedestrian crossing in the middle of the two between the Clayton and Hilton hotels	2	23/11/2016
59	90046800	SP35617	ST LAWRENCE ROAD	Pedestrian Crossing	On St. Lawrence Road at the junction with Howth Road	2	19/12/2016
60	90047685	SP36541	CARNDONAGH LAWN	Double Yellow Lines	or single yellow time-plated 6am to 7pm outside No.41.	2	15/02/2017
61	90047919	SP36777	ST BRIGID'S ROAD	Pedestrian Crossing	at St Brigids Rd / Gracefield Rd interface	2	02/03/2017
62	90047992	SP36850	HOWTH ROAD	Pedestrian Crossing	near entrance to Foxfield Road.	2	07/03/2017
63	90048168	SP37028	NEWBROOK ROAD	Pedestrian Crossing	Pedestrian or Zebra Crossing from Donaghmede Credit Union to the shops, east of the Topaz Garage.	2	15/03/2017
64	90048222	SP37083	STATION ROAD	Bus Stop Marking	request bus cage marking be moved or reduced in size	2	16/03/2017
65	90048479	SP37342	ANNADALE DRIVE	Disabled Park Bay Residential	Outside No. 41. To determine if Annadale Drive is high/low demand in relation to parking regarding the provision of a bay outside No. 41.	2	04/04/2017
66	90048756	SP37624	ANNADALE DRIVE	Double Yellow Lines	on the corners and at the entrance to the cul-de-sac to Nos. 49-87.	2	24/04/2017
67	90049195	SP38068	GRIFFITH AVE (NW/NC)	Cycle Track	along all of Griffith Avenue	2	17/05/2017
68	90049525	SP38401	CLONSHAUGH AVE	Traffic Lights (new)	at the junction of Glin Road.	2	30/05/2017
69	90049696	SP38574	RICHMOND ROAD	No Right Turn (Rescind)	from Richmond Rd onto Drumcondra Rd Upper.	2	07/06/2017

Item	Reference	old ref	Road	Topic	Request Description	Status	Logged Date	
70	90050445	SP39342	TULIP COURT	Yellow Box (Extend)	o/s Our Lady Immaculate Senior National School.	2	24/07/2017	
71	90050720	SP39618	ARDLEA ROAD	Pedestrian Crossing	at Ardlea Road /Kilmore Road	2	09/08/2017	
72	90050700	SP39598	MAIN STREET	Pedestrian Crossing	Coolock Village, outside Cock and Bull pub	2	09/08/2017	
73	90050790	SP39688	CASTLE AVE	Pedestrian Crossing	at junction of Castle Ave and Victoria Road.	2	14/08/2017	
74	90050804	SP39702	ST GABRIEL'S ROAD	Pedestrian Crossing	between church and shops	2	15/08/2017	
75	90050913	SP39813	COOLOCK DRIVE	Pedestrian Crossing	across from the Aldi Store.	2	22/08/2017	
76	90050952	SP39853	CLONTARF ROAD	Pedestrian Crossing	at junction with Oulton Road.	2	23/08/2017	
77	90050996	SP39897	WINDSOR AVE	Disab Park Bay Residential	outside no 41.	2	25/08/2017	
78	90051090	SP39991	GREENCASTLE ROAD	Pedestrian Crossing	at Greencastle Parade.	2	30/08/2017	
Page 71	79	90051162	SP40063	VERNON PARK	Double Yellow Lines (Extend)	At No.8 (appealing SR39932 decision not to extend DYL's)	2	04/09/2017
	80	90051241	SP40143	MERVILLE AVE	Loading Bay	outside Little Sport Bike Shop	2	07/09/2017
81	90051265	SP40167	VERNON AVE	Disab Park Bay Residential	Outside No. 27.	2	08/09/2017	
82	90051351	SP40255	RICHMOND ROAD	No Parking	on the north side stretch east of Drumcondra Road, suggesting railings or bollards to prevent cars mounting the footpath.	2	13/09/2017	
83	90051443	SP40351	RICHMOND ROAD	No Right Turn (Rescind)	from Richmond Road onto Drumcondra Road Upper	2	19/09/2017	
84	90051538	SP40447	MALAHIDE ROAD	Pedestrian Crossing	on Malahide Rd at the walkway between Malahide road and Belmayne. (See SR17694)	2	25/09/2017	
85	90051624	SP40534	THORNVILLE ROAD	3.5 Tonne Limit	on the road.	2	02/10/2017	
86	90051694	SP40607	CLONTARF ROAD	Pedestrian Crossing	at the Astro Pitches.	2	04/10/2017	

Item	Reference	old ref	Road	Topic	Request Description	Status	Logged Date
87	90051762	SP40676	KILBARRACK ROAD	Yellow Box	at entrance to Kilbarrack Parade (Industrial Estate).	2	06/10/2017
88	90051783	SP40697	HADDON ROAD	Speed Ramps	on Haddon Rd/ Victoria Rd Clontarf, D3.	2	09/10/2017
89	90051883	SP40797	CILL EANNA	Speed Ramps	On the road	2	12/10/2017
90	90051882	SP40796	MT PROSPECT GROVE	No Parking	each side of the access points around the green.	2	12/10/2017
91	90052032	SP40946	CLONTARF ROAD	Left Turn Only	from Clontarf Road onto Watermill Road and removal of existing parking spaces on Clontarf Road approaching this junction.	2	23/10/2017
92	7000048		WATERMILL DRIVE	Double Yellow Lines	at Bus Stop Nos. 655 and 4386 on Watermill Drive.	2	25/10/2017
93	7000269		CHANEL AVE	Speed Ramps	Speed ramps On the road	2	08/11/2017
94	7000543		CLANREE ROAD	Traffic Calming	Traffic Calming or Signage	2	23/11/2017
95	7000623		CHARLEMONT ROAD	P&D/Permit Parking	Introduction of a scheme on the road.	2	27/11/2017
96	7000642		MAIN STREET	P&D/Permit Parking (Rescind)	On Main Street, Raheny.	2	28/11/2017
97	7000695		CHANEL AVE	Traffic Calming	Request for ramps	2	30/11/2017
98	7000721		CELTIC PARK ROAD	Traffic Calming	Make the existing ramps higher or add an extra one at the end of the road.	2	04/12/2017
99	7000849		ABBEYFIELD	Traffic Calming	request additional traffic calming measures	2	12/12/2017
100	7000934		PHILIPSBURGH AVE	Speed Ramps	along the stretch of road from Fairview Strand traffic lights near entrance to St. Mary's National School on Philipsburgh Ave	2	18/12/2017



Item	Reference	old ref	Road	Topic	Request Description	Status	Logged Date
101	7000972		WATERMILL ROAD	Pedestrian Crossing	close to the junction of All Saint's Road.	2	19/12/2017
102	7001012		HOLLYBROOK GROVE	Speed Ramps	Along the road	2	02/01/2018
103	7001045		BEECHPARK AVE	Double Yellow Lines	Along the road	2	04/01/2018
104	7001282		MT PROSPECT DRIVE	Disab Park Bay Residential	Outside No. 14	2	18/01/2018
105	7001299		TURLOGH PARADE	Cycle Track	on the road.	2	19/01/2018
106	7001440		BEECHPARK AVE	Double Yellow Lines	at the junction of Beechpark Avenue and St. Brendans Terrace.	2	26/01/2018
107	7001574		ST DONAGH'S ROAD	TAG General Engineer Query	Review DYLS outside entrance to Dart Station	2	06/02/2018
108	7001602		ALL SAINTS ROAD	Bus Stop Marking	All Saints Road, Watermill Drive, Watermill Road.	2	07/02/2018
109	7001641		NEWBROOK ROAD	Double Yellow Lines Extend	Extend dyl's further up Newbrook Avenue at the junction with Newbrook Road.	2	09/02/2018
110	7001670		BARRYS COURT ROAD	Pedestrian Crossing	Pedestrian crossing with lights to allow safe access to Northside Shopping Centre.	2	13/02/2018
111	7001681		BELMAYNE AVE	Pedestrian Crossing	Pedestrian crossing on Parkside Boulevard near the two schools	2	13/02/2018
112	7001718		ST AIDAN'S PARK AVE	Double Yellow Lines	at the corner of Saint Aidan's Park Avenue, on the left hand side.	2	16/02/2018
113	7001771		KILMORE DRIVE	Traffic Calming	some form of traffic calming along the road	2	21/02/2018
114	7001834		EDENMORE PARK	School Warden Crossing Box	at the School Warden Duty Point at St. Malachy's National School.	2	26/02/2018

Item	Reference	old ref	Road	Topic	Request Description	Status	Logged Date
115	7001847		BEAUVALE PARK	Double Yellow Lines	Additional DYL's at entrance to Beauvale Park that is closest to Artane Castle.	2	27/02/2018
116	7001858		CLONTARF ROAD	Pedestrian Crossing	Pedestrian/cyclist crossing for seaward side.	2	27/02/2018
117	7001857		DOLLYMOUNT AVE	Traffic Lights (new)	to detect cars exiting Dollymount Ave due to new development.	2	27/02/2018
118	7001860		HARMONSTOWN ROAD	Double Yellow Lines	Additional dyl's due to DART station parking.	2	27/02/2018
119	7001987		GRANGE PARK ROAD	Speed Ramps	at the upper end of the road near the bend.	2	13/03/2018
120	7002061		BELTON PARK ROAD	Children Crossing Sign	At entrance to Belton Pk Rd from Collins Av	2	16/03/2018
121	7002058		GREENCASTLE ROAD	Pedestrian Crossing	Greencastle Rd at the eastern entrance to the Stardust Memorial Park	2	16/03/2018
122	7002062		HAZEL ROAD	Traffic Calming	On HAZEL RD & HOLLY RD	2	16/03/2018
123	7002056		LOMOND AVE	Loading Bay	outside Dublin Plumbing Services, No. 107B	2	16/03/2018
124	7002063		MOUNT PROSPECT AVE	Pedestrian Crossing	At some point along the avenue	2	16/03/2018
125	7002098		CELTIC PARK AVE	Speed Ramps	Along the road	2	21/03/2018
126	7002123		GREENCASTLE AVE	Speed Ramps	Along the road	2	22/03/2018
127	7002231		BEAUVALE PARK	Double Yellow Lines	To prevent parking on bend.	2	28/03/2018
128	7002304		MCAULEY DRIVE	Double Yellow Lines	Additional dyl's due to DART station parking.	2	05/04/2018
129	7002303		RIBH ROAD	Double Yellow Lines	Additional dyl's due to DART station parking.	2	05/04/2018

Item	Reference	old ref	Road	Topic	Request Description	Status	Logged Date
130	7002359		BELCAMP GARDENS	Traffic Calming	additional more effective traffic calming to deal with anti-social behaviour.	2	10/04/2018
131	7002441		MAIN STREET	Parking Restrictions	o/s Slender Health Raheny, between the 2 Parking signs.	2	13/04/2018
132	90046742	SP35380	HOLLYBROOK ROAD	P&D/Permit Park (Extend Area)	from Nos. 13 to 38 on the west side and from Nos. 39 to 66 on the east side.	3	07/12/2016
133	7000889		ST JOSEPH'S TERRACE	P&D/Permit Parking	Introduction of a Scheme on the road.	3	14/12/2017
134	90044623	SP7946	SWAN'S NEST AVE	Speed Ramps	Request for ramps on Swan's Nest Avenue.	4	12/07/2013
135	90044661	SP9447	CLARE HALL AVE	Pedestrian Crossing	at the Clare Hall roundabout.	4	12/11/2013
136	90044683	SP10207	DROMNANANE ROAD	Buildout	at the junction of Dromnanane Road and Coolatree Road.	4	14/01/2014
137	90044693	SP10628	GRANGE ROAD	Pedestrian Crossing	on Grange Road at Grange Abbey Grove.	4	11/02/2014
138	90044717	SP11548	SPRINGDALE ROAD	Ped. Refuge Island	at the junction of Springdale Road and Raheny Road.	4	03/04/2014
139	90044751	SP12323	MALAHIDE ROAD	Traffic Calming	on the Malahide Road slip road, between Marino Crescent and Clontarf Road.	4	14/05/2014
140	90044784	SP12935	HADDON ROAD	Pedestrian Build-Out	at the junction of Clontarf Road.	4	25/06/2014
141	90044798	SP13491	SYBIL HILL ROAD	Pedestrian Crossing	at entrance to St Anne's Park, next to St Paul's School.	4	05/08/2014
142	90044868	SP14990	TONLEGEE ROAD	Pedestrian Crossing	Pedestrian Lights for both sides of junction, instead of one side.	4	04/11/2014
143	90045086	SP17551	SPRINGDALE ROAD	Pedestrian Crossing	Junction of Springdale Road and Station Road .	4	14/04/2015
144	90045131	SP18005	SLADEMORE AVE	Traffic Calming	at the junction of Slademoire Avenue and Elton Drive.	4	07/05/2015

Item	Reference	old ref	Road	Topic	Request Description	Status	Logged Date
145	90045286	SP19282	HAZELWOOD PARK	Traffic Calming	Traffic calming measures.	4	21/07/2015
146	90045360	SP19961	ADARE PARK	Speed Ramps	On the road	4	03/09/2015
147	90045427	SP20334	SION HILL ROAD	Traffic Calming	Request additional ramp in vicinity of No. 43	4	22/09/2015
148	90045502	SP20870	COLLINS AVE EAST	Pedestrian Crossing	At the bend, close to 53 Avenue Bistro.	4	19/10/2015
149	90045522	SP21001	ANNADALE DRIVE	Traffic Calming	on the road.	4	22/10/2015
150	90045633	SP27974	EDENMORE GREEN	Traffic Calming	Appeal in relation to traffic claming measures for the road. Appealing SR 18383.	4	20/11/2015
151	90045643	SP28076	KINCORA ROAD	Speed Ramps	on the road.	4	24/11/2015
152	90045713	SP28494	SLADEMORE AVE	Traffic Calming	at the junction of Elton Drive.  Appealing recommendation under SR 18005	4	14/12/2015
153	90045786	SP29017	HOWTH ROAD	Pedestrian Crossing	at the junction of All Saints Road.	4	21/01/2016
154	90045839	SP29373	KINCORA GROVE	Traffic Calming	Kincora Grove	4	05/02/2016
155	90045854	SP29454	KILBARRON ROAD	No Parking	around the concrete island in the cul-de-sac section.	4	09/02/2016
156	90046074	SP30910	THORNVILLE AVE	Speed Ramps	on the road	4	20/04/2016
157	90046550	SP34246	CLARE HALL AVE	Pedestrian Crossing	exiting Donaghmede Roundabout	4	11/10/2016
158	90046551	SP34250	GRACE PARK HEIGHTS	Speed Ramps	additional ramp on the road	4	11/10/2016
159	90046754	SP35417	BEAUMONT WOODS	Left Turn Filter Light	From Beaumont Woods onto Beaumont Road.	4	09/12/2016
160	90046794	SP35602	THE HOLE IN THE WALL ROAD	Yellow Box (Extend)	at the exit of Clongriffin.	4	19/12/2016

Item	Reference	old ref	Road	Topic	Request Description	Status	Logged Date
161	90046895	SP35745	SEAFIELD ROAD EAST	Traffic Calming	near 1 Seacourt.	4	05/01/2017
162	90047117	SP35968	FOXFIELD ROAD	Speed Ramps	on the road.	4	17/01/2017
163	90047364	SP36218	GRANGE ROAD	Yellow Box (Extend)	Request extend to both sides of Grange Road to allow quicker exit from Grangemore Lawn	4	26/01/2017
164	90047622	SP36476	MIDDLE THIRD	Traffic Calming	That a detailed report be given on the hazardous traffic situation that pertains on parts of Middle Third and the dangers posed by same for pedestrians and motorists alike to include possible safety measures that can be put in place.	4	09/02/2017
165	90047636	SP36491	CASTLE AVE	Traffic Calming	in relation to Belgrove JBS and JGS on Castle Ave	4	10/02/2017
166	90048340	SP37203	GREENCASTLE ROAD	Traffic Calming	on the top half of the road between Barryscourt Road and Riverside junction.	4	27/03/2017
167	90048484	SP37347	MILLBROOK DRIVE	Speed Ramps	at the junction of Millbrook Drive and Tonlegee Road.	4	05/04/2017
168	90048678	SP37544	OLD MALAHIDE ROAD	Pedestrian Crossing	Enlarge entrance to Malahide Rd Industrial Pk at Newtown House/Power Bookmakers to facilitate traffic from Old Malahide Rd, and cut back the north-east corner of the exit onto Malahide Rd to ease access for larger vehicles.	4	12/04/2017
169	90048697	SP37563	GREENCASTLE ROAD	Pedestrian Crossing	towards the Stardust Memorial Park / Barryscourt Road.	4	18/04/2017
170	90048971	SP37842	HOLLYBROOK ROAD	Disab Park Bay Residential	outside St. Anthony's, No. 15.	4	04/05/2017
171	90049053	SP37924	FERRYCARRIG ROAD	Traffic Calming	at the junction of Ferrycarrig Road and Ferrycarrig Drive.	4	08/05/2017

Item	Reference	old ref	Road	Topic	Request Description	Status	Logged Date
172	90049688	SP38566	DRUMCONDRA ROAD UPPER (NW/NC)	Yellow Box (Extend)	at junction of Ormond Rd / Drumcondra Rd Upper	4	07/06/2017
173	90050857	SP39757	ALL STS ROAD	School Warden	at mini roundabout between All Saints Road / All Saints Park	4	17/08/2017
174	90050934	SP39835	RICHMOND ROAD	Yellow Box	at the entrance to St. Vincent's Hospital.	4	22/08/2017
175	90051129	SP40030	SPRINGDALE ROAD	Traffic Calming	for additional traffic calming measures.	4	01/09/2017
176	90051400	SP40304	ORMOND ROAD	Parking Restrictions	between 93, Church Avenue and 47, Ormond Road.	4	15/09/2017
177	90051472	SP40381	CHANEL ROAD	Single Yellow Line	from junction with Brookville Pk up to No. 1 Chanel Rd.	4	20/09/2017
178	90051506	SP40415	MCAULEY AVE	School Warden	2 school wardens, at Scoil Neasáin and at junction of Mask Crescent & Gracefield Rd.	4	21/09/2017
179	90051730	SP40644	COLLINS AVE (NW/NC)	Yellow Box	for outside the entrance of the Whitehall car park off Collins Avenue.	4	05/10/2017
180	90051819	SP40733	CLANREE ROAD	Yellow Box	Clanree road/Collins Avenue Junction	4	10/10/2017
181	90051818	SP40732	COLLINS AVE EAST	Yellow Box	outside Le Cheile	4	10/10/2017
182	90051919	SP40833	DANIELI ROAD	Double Yellow Lines (Extend)	at the end of Danieli Road, junction with St. Brigid's Road.	4	17/10/2017
183	7000077		EDENMORE AVE	Traffic Calming	on the road.	4	26/10/2017
184	7000325		CHARLEMONT ROAD	Disab Park Bay Residential	outside no. 26	4	10/11/2017

Item	Reference	old ref	Road	Topic	Request Description	Status	Logged Date
185	7000563		DUNSEVERICK ROAD	Double Yellow Lines	DYL's on the "T" junction (Dunseverick Rd/Castlegrove), 8 metres along each of the 3 legs of T, both sides of the road.	4	23/11/2017
186	7000566		GRIFFITH AVE (NW/NC)	Double Yellow Lines	and rescindment of coach parking for 15 metres east of the entrance to the Dominican College.	4	23/11/2017
187	7000546		PHILIPSBURGH AVE	Double Yellow Lines	Double yellow lines outside 185/187	4	23/11/2017
188	7000628		FOXFIELD GROVE	TAG General Engineer Query	Roundabout for Foxfield Grove on Kilbarrack end.	4	27/11/2017
189	7000796		BRIARFIELD ROAD	Parking Restrictions	Concerns regarding parking - looking for some form of parking prohibition	4	08/12/2017
190	7000840		KINCORA ROAD	School Warden	at the junction of Oulton Rd and Kincora Rd.	4	11/12/2017
191	7000857		ABBEYFIELD	Double Yellow Lines	On the road...	4	12/12/2017
192	7000844		HOLYWELL AVE	Double Yellow Lines	in vicinity of Little Rainbows creche at No.1 Holywell Avenue.	4	12/12/2017
193	7000955		BROOKVILLE PARK	Double Yellow Lines	outside No.10 Brookville Pk, Malahide Rd.	4	19/12/2017
194	7000965		WATERMILL ROAD	Double Yellow Lines	on either side of the entrance to St. Mary's Convent.	4	19/12/2017
195	7000980		MARYFIELD DRIVE	Double Yellow Lines (Extend)	Extension of lines down as far as the bus terminus.	4	20/12/2017
196	7000993		CROYDON PARK AVE	Double Yellow Lines	from approximately Nos. 43 to 53.	4	21/12/2017
197	7001041		MASK AVE	Yield Sign	at the junction of Mask Avenue and Mask Crescent.	4	03/01/2018
198	7001068		DUBLIN CITY	TAG General Engineer Query	Request for ramps, traffic lights or some safety measure.	4	04/01/2018

Item	Reference	old ref	Road	Topic	Request Description	Status	Logged Date
199	7001102		The Hole in the Wall Road	Double Yellow Lines	On The Hole in the Wall Road on either side of the entrance to St. Michael's Cottages and along the entrance to St. Michael's Cottages.	4	08/01/2018
200	7001257		RICHMOND ROAD	Double Yellow Lines	on at least one side of the road from Tolka Park to Drumcondra Road.	4	17/01/2018
201	7001350		WINDSOR AVE	Double Yellow Lines (Extend)	Request DYL's be extended up to the well at the rear of St. Mary's Avenue and Windsor Villages and the yellow box extended.	4	22/01/2018
202	7001357		KILBARRON DRIVE	Double Yellow Lines	near entrance to Kilbarron Drive.	4	23/01/2018
203	7001403		ALL STS DRIVE	Double Yellow Lines	on both sides of the school warden crossing box on between Cara Hall & Naiscoil Ide.	4	24/01/2018
204	7001404		HOWTH ROAD	Yellow Box (Extend)	at Mount Temple Comprehensive School	4	24/01/2018
205	7001431		RICHMOND ROAD	One-Way System	on the road.	4	25/01/2018
206	7001476		MARINO PARK	Double Yellow Lines	at the railing around the green.	4	29/01/2018
207	7001568		MT PROSPECT AVE	Double Yellow Lines (Extend)	DYLS extension from Red Stables entrance to junction of Baymount Park	4	05/02/2018
208	7001797		HAZELWOOD DRIVE	Stop Sign	at junction Hazelwood Park	4	23/02/2018
209	7001865		CASTLE GROVE	Continuous White Line (Extend)	junction with Castle Avenue	4	28/02/2018



Item	Reference	old ref	Road	Topic	Request Description	Status	Logged Date
210	7001867		MAIN STREET , Raheny	Right Turn Filter Light	Appeal re request for a right turn filter light from Main Street, Raheny onto Howth Road.	4	28/02/2018
211	7001911		HOWTH ROAD	Yellow Box	at Cill Eanna junction	4	07/03/2018
212	7001983		CASTLE AVE	Double Yellow Lines	at junction Castle Grove	4	12/03/2018
213	7001993		GRANGE ROAD	Yellow Box (Extend)	outside entrance to medical centre	4	13/03/2018
214	7002117		COLLINS PARK	Stop Sign	Yield or Stop Sign at junction	4	22/03/2018
215	7002124		WATERMILL DRIVE	Stop Sign	at junction Watermill Road	4	22/03/2018
216	7002233		THE BRAMBLINGS	Single Yellow Line	Time restriction needed for the single yellow line timeplate.	4	29/03/2018
217	7002335		CLONTARF ROAD	Stop Sign	at jncts with Kincora Rd, Seafield Rd East, Doyles Lane.	4	06/04/2018
Page 218	7002378		KILBARRON ROAD	No Entry	sign and roadmarkings on the first turn right (on entering the cul-de-sac section of Kilbarron Road).	4	10/04/2018
81	90044749	SP12285	MCAULEY AVE	Stop Sign	Traffic measures at bend at junction of McAuley Avenue & Léin Park, and at bend at junction with Léin Road.	5	13/05/2014
219	90045778	SP28967	RAHENY PARK	Yield Sign	outside No. 83.	5	19/01/2016
220	90045865	SP29562	BELMONT PARK	Stop Sign	at the beginning of the estate for cars exiting onto Raheny Road.	5	11/02/2016
221	90046203	SP31758	SYBIL HILL ROAD	3.5 Tonne Limit	Request for dedicated lane markings for left turning traffic coming from Sybil Hill and same on opposite side of road for right turning traffic	5	03/06/2016
222	90046620	SP34649	MERVILLE AVE	P&D/Permit Park (Change Hours)	for extension of operational hours. Ballot	5	25/10/2016
223	90046661	SP34896	KINCORA GROVE	Children Crossing Sign	on Kincora Grove.	5	08/11/2016

Item	Reference	old ref	Road	Topic	Request Description	Status	Logged Date
225	90048692	SP37558	CLONSHAUGH DRIVE	School Ahead Sign	for St. Francis Senior National School.	5	18/04/2017
226	90050849	SP39749	CLONSHAUGH ROAD	Left Turn Only	suggests a double lane for cars exiting onto R139 from Clonshaugh Rd	5	17/08/2017
227	90051701	SP40614	BELCAMP AVE	Double Yellow Lines (Extend)	Junction of Belcamp Grove & Link Road (adj to Darndale Village Centre).	5	04/10/2017
228	90051720	SP40634	DOLLYMOUNT PARK	Double Yellow Lines	along the green area	5	05/10/2017





Item	Confirm Ref	S/Point Ref	Request	Road	Post-Code	Topic	Request Description	Request by	Date Rec'd	TAG Result	TAG Comments	sec
							<b>North Central May Area Agenda 21/05/18 (TAG Date: 24/04/18)</b>					
1	7000624		Yellow Box	CLONSHAUGH RISE (NC)	Dublin 17	Yellow Box	Yellow box requested in the marked space on the attached photo	Member of the Public	27/11/2017	Not Recommended	This statutory measure is a yellow box junction. This location does not meet the criteria for the provision of a yellow box and is therefore not recommended. Under The Road Traffic (Traffic & Parking ) Regulations, Section 36 paragraph(2) k, it is illegal to park "in a manner in which it will interfere with the normal flow of traffic or which obstructs or endangers other traffic;"	0
2	7000840		School	KINCORA ROAD (NC)	Dublin 3	School Warden	at the junction of Oulton Road and Kincora Road.	Member of the Public	11/12/2017	Recommended	Following inspection /examination by the School Warden Co-ordinator and discussions with the school, a School Warden is recommended at Belgrove Senior Boy's School, as the counts reached the required warrant for the provision of a School Warden. The provision of a School Warden on Kincora Road at the junction with Oulton Road is subject to the following:  •Availability of a suitable person to carry out the function of School Warden. •Subject to additional safety measures at the location including, a yellow box corridor, school keep clear markings, speed ramps on Kincora road at the approach to the junction and the provision of bollards on the far side of the dishd path (see attached photo). Provision of School Crossing Signs at the following locations: 1.)Kincora Road in between the two trees on the grass verge outside House No. 9. 2.)At the side of Oulton Road in the grass verge at the side of House No. 42 on Kincora Road. 3.)Outside House Number 42 on Kincora Road on the grass verge close to the tree.	0
3	7000844		Double Yellow Lines	HOLYWELL AVENUE (NC)	Dublin 13	Double Yellow Lines	double yellow lines requested in vicinity of Little Rainbows creche at 1 Holywell Avenue	Internal	12/12/2017	Recommended	A yield sign is in situ at the junction of Holtwell Ave. & Howth View Pk.with associated continuous white line where it is illegal to park opposite.However due to persistent illegal parking at this location,it is recommended that double yellow lines be provided on the western side of the junction,extending around the corner for 13m	0
4	7001357		Double Yellow Lines	KILBARRON DRIVE (NC)	Dublin 5	Double Yellow Lines	Double yellow lines near entrance to Kilbarron Drive.	TD	23/01/2018	Not Recommended	Double yellow lines are provided to ensure the smooth flow of traffic and prevent congestion where parking causes congestion which would interfere with traffic flows on a daily basis. The carriageway is 7m wide which can accomodate parking without interfering with traffic flow. Likewise it is illegal to block an entrance. As the warrant has not been met parking restrictions are not recommended.It should be noted that the provision of any restrictions on the approach to Kilbarron Road would only shift parking and impinge further on local residents.	0

5	7001404		Yellow Box	HOWTH ROAD (NC)	Dublin 3	Yellow Box (Extend)	extension of the yellow box at Mount Temple Comprehensive School,	Internal	24/01/2018	Not Recommended	The M121 "School Warden Crossing Patrol Point is the standard 2.4m wide box as specified by the Dept of Transport.A continuous white line is in situ on either side of the crossing point. Under The Road Traffic (Traffic & Parking ) Regulations, Section 36 paragraph(2) d, It is illegal to park; "opposite a continuous white line" where roadway is less than 3 traffic lanes.Further measures are not recommended as this is a matter of parking enforcement.	0
6	7001440		Double Yellow Lines	BEECHPARK AVENUE (NC)	Dublin 5	Double Yellow Lines	at the junction of Beechpark avenue and St. Brendans Terrace..	Member of the Public	26/01/2018	Not Recommended	Double yellow lines are provided to ensure the smooth flow of traffic and prevent congestion where parking causes congestion which would interfere with traffic flows on a daily basis. Following recent site visits, no adverse problems regarding parking were observed. & traffic was not being hindered.As the warrant has not been met parking restrictions are not recommended.It is illegal to park within 5m of a road junction. Infringements should be reported to the Gardaí.	0
7	7001568		Double Yellow Lines	MOUNT PROSPECT AVENUE (NC)	Dublin 3	Double Yellow Lines (Extend)	DYLS extension from Red Stables entrance to junction of Baymount Park	Member of the Public	05/02/2018	Not Recommended	Following examination of the issue.The extension of the existing double yellow lines would only serve to shift parking ( potentially up to 65 vehicles) to the southern and residential side of the road impinging on the parking amenity of local residents.The requested 325m restriction could also lead to increased vehicular speeds on this section of Mount Prospect Ave. Therefore this request is	0
8	7001574		Engineer Query	SAINT DONAGH'S ROAD (NC)	Dublin 13	TAG General Engineer Query	Review DYLS outside entrance to Dart Station	Member of the Public	06/02/2018	Not Recommended	Double yellow lines have been provided across the outside of the existing indented parking bay to prevent double parking on this section of road adjacent to the Dart Station. No additional measures recommended.	0
9	7001718		Double Yellow Lines	SAINT AIDAN'S PARK AVENUE (NC)	Dublin 3	Double Yellow Lines	Double yellow lines at the corner of Saint Aidan's Park Avenue, on the left hand side.	Member of the Public	16/02/2018	Not Recommended	Under The Road Traffic (Traffic & Parking ) Regulations, Section 36 paragraph(2) i, it is illegal to park"on a footway,a grass margin or a median strip";Likewise; Under The Road Traffic (Traffic & Parking ) Regulations, Section 36 paragraph(2) c, It is illegal to park; "within 5 meters of a road junction; It is not recommended to introduce parking restrictions where restrictions are already covered under the law, such as extending yellow lines around corners, as this would lead to a proliferation of same and additional expense due to maintenance etc. Infringements of the Act should be referred to the Gardaí or Dublin Street Parking Services Ph.6022500 for enforcement under the law.	0

10	7001797		Stop Sign	HAZELWOOD DRIVE (NC)	Dublin 5	Stop Sign	at junction Hazelwood Park	Member of the Public	23/02/2018	Not Recommended	This road ends at a T junction: Under the road traffic act, traffic on a road ending at a T junction must give way to traffic from either direction on the other road. A stop/yield sign is not necessary where normal rules of the road apply, moreover such signs are only provided on approaches to major junctions, otherwise this would lead to a proliferation of signs throughout residential estates. Therefore this request is not recommended.	0
11	7001847		Double Yellow Lines	BEAUVALE PARK (NC)	Dublin 5	Double Yellow Lines	Additional DYL's at entrance to Beauvale Park that is closest to Artane Castle.	Councillor	27/02/2018	Not Recommended	Double yellow lines have been provided on either side of the junction of Beauvale Park and Skelly's Lane. A continuous white line associated with the stop sign is also in situ where it is illegal to park opposite. Extending the existing parking restrictions is not recommended as they would interfere with the free parking amenity for local residents and would also shift the offending parking impinging further on local residents.	0
12	7001867		Traffic Lights	MAIN STREET (NC)	Raheny, Dublin 5	Right Turn Filter Light	Appeal re request for a right turn filter light from Main Street, Raheny onto Howth Road.	Member of the Public	28/02/2018	Not Recommended	A right turn arrow cannot be provided for the Main Street approach in Raheny village due to the fact that the opposite approach, coming from Station Road, already has such a facility. For opposite approaches, right turn arrows can be provided for one of the approaches only. In this case, the right turn has been allocated to the Station Road approach as it has a greater volume of traffic. No further changes are recommended at this junction.	0
13	7001911		Yellow Box	HOWTH ROAD (NC)	Dublin 3	Yellow Box	at Cill Eanna junction	Councillor	07/03/2018	Recommended	Following examination it is recommended that a yellow box be provided on the outbound carriageway of the Howth Road at the junction with Cill Eanna to facilitate egress at peak times.	0
14	7001993		Yellow Box	GRANGE ROAD (NC)	Dublin 13	Yellow Box (Extend)	Extend Yellow box outside entrance to medical centre on the road.	Member of the Public	13/03/2018	Recommended	Following inspection it is recommended that the existing yellow box on Grange Road north of the entrance to the Holy Trinity Church be extended across the inbound lane to facilitate egress from the shopping centre.	0
15	7002061		Children Crossing	BELTON PARK ROAD (NC)	Dublin 9	Children Crossing Sign	on the road.	Councillor	16/03/2018	Recommended	Following investigation, it is recommended that a W142 "Children Crossing" sign be provided at the entrance to Belton Park Road from Collins Ave as it is the entrance to a housing estate from a main traffic route.	0
16	7002117		Stop Sign	COLLINS PARK (NC)	Dublin 9	Stop Sign	Yield or Stop Sign at junction	Member of the Public	22/03/2018	Recommended	Following investigation; a stop sign and associated road markings should be provided at the junction of Collins Pk. and Collins Ave. As this road ends at a T junction onto a busy link route.	0
17	7002124		Stop Sign	WATERMILL DRIVE (NC)	Dublin 5	Stop Sign	at junction Watermill Road	Member of the Public	22/03/2018	Recommended	Following investigation; it is recommended that a stop sign and associated road markings be provided at the junction of Watermill Drive and Watermill Road.	0
18	7002231		Double Yellow Lines	BEAUVALE PARK (NC)	Dublin 5	Double Yellow Lines	To prevent parking on bend.	Member of the Public	28/03/2018	Not Recommended	Double yellow lines are provided as a measure to maintain a through flow of traffic and to prevent congestion. They operate on a 24 hour basis and are non-discriminatory. This request does not meet the criteria for the provision of double yellow lines and is therefore not recommended. Illegal parking should be reported to the Gardai or to Dublin Street Parking Services tel no. 6022500.	1

19	7002303		Double Yellow Lines	RIBH ROAD (NC)	Dublin 5	Double Yellow Lines	Additional yellow lines due to DART station parking.	Councillor	05/04/2018	Not Recommended	Double yellow lines have been provided on either side of the junction of Ribh Road and Harmonstown Road. A continuous white line associated with the yield sign is also in situ where it is illegal to park opposite. Extending the existing parking restrictions is not recommended as they would interfere with the free parking amenity for local residents and would also shift the commuter parking impinging further on local residents.	0
20	7002335		Stop Sign	CLONTARF ROAD (NC)	Dublin 3	Stop Sign	at jncts with Kincora Rd, Seafield Rd East, Doyles Lane.	Internal	06/04/2018	Recommended	Stop signs at the following junctions. Clontarf /Kincora Rd /-Stop sign and marking Clontarf/Seafield Road East - Stop Clontarf/Doyles Lane -Stop sign	0
21	7002378		No Entry	KILBARRON ROAD (NC)	Dublin 5	No Entry	sign and roadmarkings on the first turn right (on entering the cul-de-sac section of Kilbarron Road).	Internal	10/04/2018	Recommended	No Entry sign and roadmarkings to the section of road accessed by the first turn right on entering the cul-de-sac section of Kilbarron Road. Sign to be located at the south-east corner of the public open space. This will create in effect a clockwise one-way system within the cul-de-sac section.	0
22	7002442		Double Yellow Lines	ALL SAINTS DRIVE (NC)	Dublin 5	Double Yellow Lines	On the south side of All Saints Drive,	Member of the Public	16/04/2018	Recommended	Double Yellow Lines commencing on the south side of All Saints Drive, from Public Light Pole No 6 for a distance of 28 meters westwards and around the corner to a point opposite of Public Light Pole No 9 on All Saints Park . Double Yellow Lines commencing on the south side of All Saints Drive from Public Light Pole no 7 for 23meters eastwards and around the corner to Public Light Pole no 9 on All Saints Park.  On All Saints Park, east side, double yellow lines starting from a point opposite Public Light Pole no 8 proceeding around the corner for 10 meters. Double Yellow Lines on the south side of All Saints Park starting at Public Light Pole no 10 proceeding south west around the corner for	0
23	7002456		Double Yellow Lines	KILMORE ROAD (NC)	Dublin 5	Double Yellow Lines (Extend)	opposite the exit from MacDonalds on the side road that makes a T-junction with Kilmore Road.	Councillor	17/04/2018	Not Recommended	Double yellow lines are provided to ensure the smooth flow of traffic and prevent congestion where parking causes congestion which would interfere with traffic flows on a daily basis. Following recent site visits, no adverse problems regarding parking were observed. As the warrant has not been met parking restrictions are not recommended.	0
24	7002516		Double Yellow Lines	CLONTARF ROAD (NC)	Dublin 3	Parking Restrictions	between the Baths and Oulton Road, parking causes buses to cross centre line.	Member of the Public	23/04/2018	Not Recommended	There is long established parking on the outbound carriageway on Clontarf Road adjacent to the Baths. There is no evidence of this parking interfering with traffic flow, where buses or large vehicles either give way or cross the broken centre line when safe to do so. Parking restrictions would impinge on the parking amenity of effected residents and those where parking is relocated. No further action is recommended.	0



25	7002585		Double Yellow Lines	DUNSEVERICK ROAD (NC)	Dublin 3	Double Yellow Lines	Between Nos.16 - 18	Member of the Public	30/04/2018	Recommended	The gap is too small for a car to be parked without partially blocking the gates to 16/18. Dunseverick Rd. It is therefore recommend that 4.5m of dyl's be provided between the dishing of both houses in order to facillitate access.	0
26	90046794	SP_35602	Yellow Box	THE HOLE IN THE WALL ROAD (NC)	Dublin 13	Yellow Box (Extend)	at the exit of Clongriffin.	TD	19/12/2016	Recommended	The traffic signals at the junction of Main Street and Hole in the Wall Road are operating satisfactorily and allow for access and egress during the stop phase on Hole in The Wall Road.Therefore a yellow box is not recommended.	0
27	90047364	SP_36218	Yellow Box	GRANGE ROAD (NC)	Dublin 13	Yellow Box (Extend)	Request extend to both sides of Grange Road to allow quicker exit from Grangemore Lawn	Councillor	26/01/2017	Recommended	Following inspection it is recommended that a yellow box be provided across the northern side of the carriageway at the junction of Grangemore Road & Lawn to facillitate egress onto Grangemore Road.	0
28	90049696	SP_38574	Turning Restrictions	RICHMOND ROAD (NC)	Dublin 3	No Right Turn (Rescind)	from Richmond Rd onto Drumcondra Rd Upper.	TD	07/06/2017	Not Recommended	The traffic signals on Drumcondra Road Upper at Richmond Road have been balanced to maintain traffic flow on one of the busiest arterial routes in and out of the City.Rescinding the existing ban would require an additional signal phase which would reduce the capacity and traffic flow on Drumcondra Road Upper and adversely effect QBN operations.There are also safety implications for pedestrians crossing at the signals adjacent to Millmount House from right turning traffic from Richmond Road if the ban is rescinded.Therefore rescinding the ban is not recommended.	2
29	90050857	SP_39757	School	ALL SAINTS ROAD (NC)	Dublin 5	School Warden	School warden at mini roundabout between All Saints Road / All Saints Park	Councillor	17/08/2017	Not Recommended	Following an inspection of the junction of All Saints Park with All saints Road, an observational count of the site was conducted by the Area School Warden Supervisor. Counts taken at the site location on 19th & 21st September 2017 did not reach the required warrant for the provision of a School Warden. A School Warden is not recommended at the junction of All saints Park with All saints Road. School Wardens are only provided at sites for un-accompanied children crossing the road going to and from school.	0
30	90050934	SP_39835	Yellow Box	RICHMOND ROAD (NC)	Dublin 3	Yellow Box	at the entrance to St. Vincent's Hospital.	Councillor	22/08/2017	Recommended	Following examination, it is recommended that a yellow box be provided on Richmond Road at its junction with Convent Ave. to facillitate egress during peak traffic hours.	1
31	90051265	SP_40167	Disabled Parking Bay	VERNON AVENUE (NC)	Dublin 3	Disab Park Bay Residentia	Outside No. 27.	Member of the Public	08/09/2017	Recommended	Following examination, it is recommended that a 6x2.1m disabled parking bay be provided on the southern side of Moat Lane, running westwards from the side entrance of no 27 Vernon Ave.It is not possible to provide a disabled bay on Vernon Ave.at this premises.	0

32	90051506	SP_40415	School	MCAULEY AVENUE (NC)	Dublin 5	School Warden	2 school wardens, at Scoil Neasáin and at junction of Mask Crescent & Gracefield Rd.	Councillor	21/09/2017	Recommended	A school warden is recommended on McAuley Avenue at the school gate to Scoil Neasan. The count reached the warrant for provision of a school warden.	0
33	90051624	SP_40534	Weight Restrictions	THORNVILLE ROAD (NC)	Dublin 5	3.5 Tonne Limit	on the road.	TD	02/10/2017	Recommended	A 3.5 Ton ban is already in situ from Kilbarrack Road onto Thorndale Road. However an additional 3.5 Ton Ban (RUS015) should be provided from Howth Road onto Greendale Road to prohibit HGV's entering the larea from	0
34	90051730	SP_40644	Yellow Box	COLLINS AVENUE (NW/NC)	Dublin 9	Yellow Box	yellow box request for outside the entrance of the Whitehall car park off collins avenue.	TD	05/10/2017	Recommended	Following investigation it is recommended that a yellow box be provided on the northern side of Collins Ave at the entrance to Whitehall Car Park to facilitate egress.	0
35	90051818	SP_40732	Yellow Box	COLLINS AVENUE EAST (NC)	Dublin 5	Yellow Box	outside Le Cheile	TD	10/10/2017	Not Recommended	The provision of a yellow box at the entrance to Le Cheile is not recommended as the location does not meet the criteria for provision of same. A pedestrian crossing is in situ east of the entrance which should facilitate egress during the stop phase.	0
36	90051819	SP_40733	Yellow Box	CLANREE ROAD (NC)	Dublin 5	Yellow Box	Clanree road/Collins Avenue Junction	TD	10/10/2017	Recommended	Following examination, it is recommended that a yellow box be provided on the eastbound lane on Collins Ave. East at its junction with Clanree Road to facilitate egress during peak traffic.	0
37	90051882	SP_40796	No Parking	MOUNT PROSPECT GROVE (NC)	Dublin 3	No Parking	each side of the access points around the green.	TD	12/10/2017	Recommended	Following investigation, in order to improve visibility at the entrance points to the public open space at Mount Prospect Grove. It is recommended that double yellow lines be provided at the following entrance points. North Side on Mount Prospect Drive:Adjacent to Lamp Standard 4 & 5 for 6m across and east of the entrances. West Side Mt. Prospect Grove:Opposite house nos.56/57, Lamp Standard 9, House nos.45/46, Lamp Standard 7, & house no. 39:Running northwards across the entrance for 6m. South Side of Open Space: Opposite Lamp Standard 5, Running eastwards across the entrance for 6m. East Side of Open Space: Opposite Lamp Standard 4,Lamp Standard 3, Lamp Standard 2 & House no. 2 Mt. Prospect Grove. Running southwards across the entrance for 6m.	0

38	90052032	SP_40946	Turning Restrictions	CLONTARF ROAD (NC)	Dublin 3	Left Turn Only	from Clontarf Road onto Watermill Road and removal of existing parking spaces on Clontarf Road approaching this junction.	Member of the Public	23/10/2017	Not Recommended	Straight ahead and left turn filter arrows have recently been installed on the southern approach to Watermill Road. The filter lane is 43m,ie; distance between the junction and first parking bay south of the stop line. There are no measures available to prevent vehicles crossing the empty car spaces in order to prematurely enter the left turn filter lane without compromising safety on this section of carriageway. Therefore further action is not recommended .	0
39	90049688	SP_38566	Yellow Box	DRUMCONDRA ROAD UPPER (NW/NC)	Dublin 9	Yellow Box (Extend)	Request for yellow box extension at junction of Ormond Rd / Drumcondra Rd Upper	TD	07/06/2017	Not Recommended	A yellow box is in situ on the inbound traffic lane on Drumcondra Road Upper to facilitate access and egress from Ormond Road. This together with the existing signals serve to facilitate northbound access. Therefore extending the box is not recommended.	3



North Central May Area Agenda 21/05/18 (TAG Date: 24/04/18)												
Item	Confirm Ref	S/Point Ref	Request	Road	Post-Code	Topic	Request Description	Request by	Date Rec'd	TAG Result	TAG Comments	sec
1	7000624		Yellow Box	CLONSHAUGH RISE (NC)	Dublin 17	Yellow Box	Yellow box requested in the marked space on the attached photo	Member of the Public	27/11/17	Not Recommended	This statutory measure is a yellow box junction. This location does not meet the criteria for the provision of a yellow box and is therefore not recommended. Under The Road Traffic (Traffic & Parking ) Regulations, Section 36 paragraph(2) k, it is illegal to park "in a manner in which it will interfere with the normal flow of traffic or which obstructs or endangers other traffic;"	0
2	7000840		School	KINCORA ROAD (NC)	Dublin 3	School Warden	at the junction of Oulton Road and Kincora Road.	Member of the Public	11/12/17	Recommended	Following inspection /examination by the School Warden Co-ordinator and discussions with the school, a School Warden is recommended at Belgrove Senior Boy's School, as the counts reached the required warrant for the provision of a School Warden. The provision of a School Warden on Kincora Road at the junction with Oulton Road is subject to the following:  •Availability of a suitable person to carry out the function of School Warden. <input type="checkbox"/> •Subject to additional safety measures at the location including, a yellow box corridor, school keep clear markings, speed ramps on Kincora road at the approach to the junction and the provision of bollards on the far side of the dish path (see attached photo). Provision of School Crossing Signs at the following locations: 1.)Kincora Road in between the two trees on the grass verge outside House No. 9. 2.)At the side of Oulton Road in the grass verge at the side of House No. 42 on Kincora Road. 3.)Outside House Number 42 on Kincora Road on the grass verge close to the tree.	0
3	7000844		Double Yellow Lines	HOLYWELL AVENUE (NC)	Dublin 13	Double Yellow Lines	double yellow lines requested in vicinity of Little Rainbows creche at 1 Holywell Avenue.	Internal	12/12/17	Recommended	A yield sign is in situ at the junction of Holtwell Ave. & Howth View Pk.with associated continuous white line where it is illegal to park opposite.However due to persistent illegal parking at this location,it is recommended that double yellow lines be provided on the western side of the junction,extending around the corner for 13m	0
4	7001357		Double Yellow Lines	KILBARRON DRIVE (NC)	Dublin 5	Double Yellow Lines	Double yellow lines near entrance to Kilbarron Drive.	TD	23/01/18	Not Recommended	Double yellow lines are provided to ensure the smooth flow of traffic and prevent congestion where parking causes congestion which would interfere with traffic flows on a daily basis. The carriageway is 7m wide which can accomodate parking without interfering with traffic flow. Likewise it is illegal to block an entrance. As the warrant has not been met parking restrictions are not recommended.It should be noted that the provision of any restrictions on the approach to Kilbarron Road would only shift parking and impinge further on local residents.	0

5	7001404		Yellow Box	HOWTH ROAD (NC)	Dublin 3	Yellow Box (Extend)	extension of the yellow box at Mount Temple Comprehensive School,	Internal	24/01/18	Not Recommended	The M121 "School Warden Crossing Patrol Point is the standard 2.4m wide box as specified by the Dept of Transport.A continuous white line is in situ on either side of the crossing point. Under The Road Traffic (Traffic & Parking ) Regulations, Section 36 paragraph(2) d, It is illegal to park; "opposite a continuous white line" where roadway is less than 3 traffic lanes.Further measures are not recommended as this is a matter of parking enforcement.	0
6	7001440		Double Yellow Lines	BEECHPARK AVENUE (NC)	Dublin 5	Double Yellow Lines	at the junction of Beechpark avenue and St. Brendans Terrace..	Member of the Public	26/01/18	Not Recommended	Double yellow lines are provided to ensure the smooth flow of traffic and prevent congestion where parking causes congestion which would interfere with traffic flows on a daily basis. Following recent site visits, no adverse problems regarding parking were observed. & traffic was not being hindered.As the warrant has not been met parking restrictions are not recommended.It is illegal to park within 5m of a road junction. Infringements should be reported to the Gardaí.	0
7	7001568		Double Yellow Lines	MOUNT PROSPECT AVENUE (NC)	Dublin 3	Double Yellow Lines (Extend)	DYLS extension from Red Stables entrance to junction of Baymount Park	Member of the Public	05/02/18	Not Recommended	Following examination of the issue.The extension of the existing double yellow lines would only serve to shift parking ( potentially up to 65 vehicles) to the southern and residential side of the road impinging on the parking amenity of local residents.The requested 325m restriction could also lead to increased vehicular speeds on this section of Mount Prospect Ave. Therefore this request is not recommended.	0
8	7001574		Engineer Query	SAINT DONAGH'S ROAD (NC)	Dublin 13	TAG General Engineer Query	Review DYLS outside entrance to Dart Station	Member of the Public	06/02/18	Not Recommended	Double yellow lines have been provided across the outside of the existing indented parking bay to prevent double parking on this section of road adjacent to the Dart Station. No additional measures recommended.	0
9	7001718		Double Yellow Lines	SAINT AIDAN'S PARK AVENUE (NC)	Dublin 3	Double Yellow Lines	Double yellow lines at the corner of Saint Aidan's Park Avenue, on the left hand side.	Member of the Public	16/02/18	Not Recommended	Under The Road Traffic (Traffic & Parking ) Regulations, Section 36 paragraph(2) i, it is illegal to park"on a footway,a grass margin or a median strip";Likewise;□ Under The Road Traffic (Traffic & Parking ) Regulations, Section 36 paragraph(2) c, It is illegal to park; "within 5 meters of a road junction;□ It is not recommended to introduce parking restrictions where restrictions are already covered under the law, such as extending yellow lines around corners, as this would lead to a proliferation of same and additional expense due to maintenance etc. Infringements of the Act should be referred to the Gardaí or Dublin Street Parking Services Ph.6022500 for enforcement under the law.	0

10	7001797		Stop Sign	HAZELWOOD DRIVE (NC)	Dublin 5	Stop Sign	at junction Hazelwood Park	Member of the Public	23/02/18	Not Recommended	This road ends at a T junction: Under the road traffic act, traffic on a road ending at a T junction must give way to traffic from either direction on the other road. A stop/yield sign is not necessary where normal rules of the road apply, moreover such signs are only provided on approaches to major junctions, otherwise this would lead to a proliferation of signs throughout residential estates. Therefore this request is not recommended.	0
11	7001847		Double Yellow Lines	BEAUVALE PARK (NC)	Dublin 5	Double Yellow Lines	Additional DYL's at entrance to Beauvale Park that is closest to Artane Castle.	Councillor	27/02/18	Not Recommended	Double yellow lines have been provided on either side of the junction of Beauvale Park and Skelly's Lane. A continuous white line associated with the stop sign is also in situ where it is illegal to park opposite. Extending the existing parking restrictions is not recommended as they would interfere with the free parking amenity for local residents and would also shift the offending parking <del>impinging further on local residents.</del>	0
12	7001867		Traffic Lights	MAIN STREET (NC)	Raheny, Dublin 5	Right Turn Filter Light	Appeal re request for a right turn filter light from Main Street, Raheny onto Howth Road.	Member of the Public	28/02/18	Not Recommended	A right turn arrow cannot be provided for the Main Street approach in Raheny village due to the fact that the opposite approach, coming from Station Road, already has such a facility. For opposite approaches, right turn arrows can be provided for one of the approaches only. In this case, the right turn has been allocated to the Station Road approach as it has a greater volume of traffic. No further changes are recommended at this junction.	0
13	7001911		Yellow Box	HOWTH ROAD (NC)	Dublin 3	Yellow Box	at Cill Eanna junction	Councillor	07/03/18	Recommended	Following examination it is recommended that a yellow box be provided on the outbound carriageway of the Howth Road at the junction with Cill Eanna to facilitate egress at <del>peak times.</del>	0
14	7001993		Yellow Box	GRANGE ROAD (NC)	Dublin 13	Yellow Box (Extend)	Extend Yellow box outside entrance to medical centre	Member of the Public	13/03/18	Recommended	Following inspection it is recommended that the existing yellow box on Grange Road north of the entrance to the Holy Trinity Church be extended across the inbound lane to facilitate egress from the shopping centre.	0
15	7002061		Children Crossing	BELTON PARK ROAD (NC)	Dublin 9	Children Crossing Sign	on the road.	Councillor	16/03/18	Recommended	Following investigation, it is recommended that A W142 "Children Crossing" sign be provided at the entrance to Belton Park Road from Collins Ave as it is the entrance to a housing estate from a main traffic route.	0
16	7002117		Stop Sign	COLLINS PARK (NC)	Dublin 9	Stop Sign	Yield or Stop Sign at junction	Member of the Public	22/03/18	Recommended	Following investigation; a stop sign and associated road markings should be provided at the junction of Collins Pk. and Collins Ave. As this road ends at a T junction onto a busy link route.	0
17	7002124		Stop Sign	WATERMILL DRIVE (NC)	Dublin 5	Stop Sign	at junction Watermill Road	Member of the Public	22/03/18	Recommended	Following investigation; it is recommended that a stop sign and associated road markings be provided at the junction of Watermill Drive and Watermill Road.	0

18	7002231		Double Yellow Lines	BEAUVALE PARK (NC)	Dublin 5	Double Yellow Lines	To prevent parking on bend.	Member of the Public	28/03/18	Not Recommended	Double yellow lines are provided as a measure to maintain a through flow of traffic and to prevent congestion. They operate on a 24 hour basis and are non-discriminatory. This request does not meet the criteria for the provision of double yellow lines and is therefore not recommended. Illegal parking should be reported to the Gardai or to Dublin Street Parking Services tel no. 6022500.	1
19	7002303		Double Yellow Lines	RIBH ROAD (NC)	Dublin 5	Double Yellow Lines	Additional yellow lines due to DART station parking.	Councillor	05/04/18	Not Recommended	Double yellow lines have been provided on either side of the junction of Ribh Road and Harmonstown Road. A continuous white line associated with the yield sign is also in situ where it is illegal to park opposite. Extending the existing parking restrictions is not recommended as they would interfere with the free parking amenity for local residents and would also shift the commuter parking <del>impinging further on local residents</del>	0
20	7002335		Stop Sign	CLONTARF ROAD (NC)	Dublin 3	Stop Sign	at jncts with Kincora Rd, Seafield Rd East, Doyles Lane.	Internal	06/04/18	Recommended	Stop signs at the following junctions. Clontarf /Kincora Rd /-Stop sign and marking □ Clontarf/Seafield Road East - Stop Clontarf/Doyles Lane -Stop sign	0
21	7002378		No Entry	KILBARRON ROAD (NC)	Dublin 5	No Entry	sign and roadmarkings on the first turn right (on entering the cul-de-sac section of Kilbarron Road).	Internal	10/04/18	Recommended	No Entry sign and roadmarkings to the section of road accessed by the first turn right on entering the cul-de-sac section of Kilbarron Road. Sign to be located at the south-east corner of the public open space. This will create in effect a clockwise one-way system within the cul-de-sac section.	0
22	7002442		Double Yellow Lines	ALL SAINTS DRIVE (NC)	Dublin 5	Double Yellow Lines	On the south side of All Saints Drive,	Member of the Public	16/04/18	Recommended	Double Yellow Lines commencing on the south side of All Saints Drive, from Public Light Pole No 6 for a distance of 28 meters westwards and around the corner to a point opposite of Public Light Pole No 9 on All Saints Park . Double Yellow Lines commencing on the south side of All Saints Drive from Public Light Pole no 7 for 23meters eastwards and around the corner to Public Light Pole no 9 on All Saints Park.  On All Saints Park, east side, double yellow lines starting from a point opposite Public Light Pole no 8 proceeding around the corner for 10 meters. Double Yellow Lines on the south side of All Saints Park starting at Public Light Pole no 10 proceeding south west around the corner for 13meters.	0



23	7002456		Double Yellow Lines	KILMORE ROAD (NC)	Dublin 5	Double Yellow Lines (Extend)	opposite the exit from MacDonalDs on the side road that makes a T-junction with Kilmore Road.	Councillor	17/04/18	Not Recommended	Double yellow lines are provided to ensure the smooth flow of traffic and prevent congestion where parking causes congestion which would interfere with traffic flows on a daily basis. Following recent site visits, no adverse problems regarding parking were observed. As the warrant has not been met parking restrictions are not recommended.	0
24	7002516		Double Yellow Lines	CLONTARF ROAD (NC)	Dublin 3	Parking Restrictions	between the Baths and Oulton Road, parking causes buses to cross centre line.	Member of the Public	23/04/18	Not Recommended	There is long established parking on the outbound carriageway on Clontarf Road adjacent to the Baths. There is no evidence of this parking interfering with traffic flow, where buses or large vehicles either give way or cross the broken centre line when safe to do so. Parking restrictions would impinge on the parking amenity of effected residents and those where parking is relocated. No further action is recommended.	0
25	7002585		Double Yellow Lines	DUNSEVERICK ROAD (NC)	Dublin 3	Double Yellow Lines	Between Nos.16 - 18	Member of the Public	30/04/18	Recommended	The gap is too small for a car to be parked without partially blocking the gates to 16/18. Dunseverick Rd. It is therefore recommend that 4.5m of dyl's be provided between the dishing of both houses in order to facillitate access.	0
26	90046794	SP_35602	Yellow Box	THE HOLE IN THE WALL ROAD (NC)	Dublin 13	Yellow Box (Extend)	at the exit of Clongriffin.	TD	19/12/16	Recommended	The traffic signals at the junction of Main Street and Hole in the Wall Road are operating satisfactorily and allow for access and egress during the stop phase on Hole in The Wall Road. Therefore a yellow box is not recommended.	0
27	90047364	SP_36218	Yellow Box	GRANGE ROAD (NC)	Dublin 13	Yellow Box (Extend)	Request extend to both sides of Grange Road to allow quicker exit from Grangemore Lawn	Councillor	26/01/17	Recommended	Following inspection it is recommended that a yellow box be provided across the northern side of the carriageway at the junction of Grangemore Road & Lawn to facillitate egress onto Grangemore Road.	0
28	90049696	SP_38574	Turning Restrictions	RICHMOND ROAD (NC)	Dublin 3	No Right Turn (Rescind)	from Richmond Rd onto Drumcondra Rd Upper.	TD	07/06/17	Not Recommended	The traffic signals on Drumcondra Road Upper at Richmond Road have been balanced to maintain traffic flow on one of the busiest arterial routes in and out of the City. Rescinding the existing ban would require an additional signal phase which would reduce the capacity and traffic flow on Drumcondra Road Upper and adversely effect QBN operations. There are also safety implications for pedestrians crossing at the signals adjacent to Millmount House from right turning traffic from Richmond Road if the ban is rescinded. Therefore rescinding the ban is not recommended.	2

29	90050857	SP_39757	School	ALL SAINTS ROAD (NC)	Dublin 5	School Warden	School warden at mini roundabout between All Saints Road / All Saints Park	Councillor	17/08/17	Not Recommended	Following an inspection of the junction of All Saints Park with All saints Road, an observational count of the site was conducted by the Area School Warden Supervisor. Counts taken at the site location on 19th & 21st September 2017 did not reach the required warrant for the provision of a School Warden. A School Warden is not recommended at the junction of All saints Park with All saints Road. School Wardens are only provided at sites for un-accompanied children crossing the road going to and from school.	0
30	90050934	SP_39835	Yellow Box	RICHMOND ROAD (NC)	Dublin 3	Yellow Box	at the entrance to St. Vincent's Hospital.	Councillor	22/08/17	Recommended	Following examination, it is recommended that a yellow box be provided on Richmond Road at its junction with Convent Ave. to facilitate egress during peak traffic hours.	1
31	90051265	SP_40167	Disabled Parking Bay	VERNON AVENUE (NC)	Dublin 3	Disab Park Bay Residential	Outside No. 27.	Member of the Public	08/09/17	Recommended	Following examination, it is recommended that a 6x2.1m disabled parking bay be provided on the southern side of Moat Lane, running westwards from the side entrance of no 27 Vernon Ave. It is not possible to provide a disabled bay on Vernon Ave. at this premises.	0
32	90051506	SP_40415	School	MCAULEY AVENUE (NC)	Dublin 5	School Warden	2 school wardens, at Scoil Neasáin and at junction of Mask Crescent & Gracefield Rd.	Councillor	21/09/17	Recommended	A school warden is recommended on McAuley Avenue at the school gate to Scoil Neasan. The count reached the warrant for provision of a school warden.	0
33	90051624	SP_40534	Weight Restrictions	THORNVILLE ROAD (NC)	Dublin 5	3.5 Tonne Limit	on the road.	TD	02/10/17	Recommended	A 3.5 Ton ban is already in situ from Kilbarrack Road onto Thorndale Road. However an additional 3.5 Ton Ban (RUS015) should be provided from Howth Road onto Greendale Road to prohibit HGV's entering the area from the Coast Road.	0
34	90051730	SP_40644	Yellow Box	COLLINS AVENUE (NW/NC)	Dublin 9	Yellow Box	yellow box request for outside the entrance of the Whitehall car park off collins avenue.	TD	05/10/17	Recommended	Following investigation it is recommended that a yellow box be provided on the northern side of Collins Ave at the entrance to Whitehall Car Park to facilitate egress.	0
35	90051818	SP_40732	Yellow Box	COLLINS AVENUE EAST (NC)	Dublin 5	Yellow Box	outside Le Cheile	TD	10/10/17	Not Recommended	The provision of a yellow box at the entrance to Le Cheile is not recommended as the location does not meet the criteria for provision of same. A pedestrian crossing is in situ east of the entrance which should facilitate egress during the stop phase.	0
36	90051819	SP_40733	Yellow Box	CLANREE ROAD (NC)	Dublin 5	Yellow Box	Clanree road/Collins Avenue Junction	TD	10/10/17	Recommended	Following examination, it is recommended that a yellow box be provided on the eastbound lane on Collins Ave. East at its junction with Clanree Road to facilitate egress during peak traffic.	0

37	90051882	SP_40796	No Parking	MOUNT PROSPECT GROVE (NC)	Dublin 3	No Parking	each side of the access points around the green.	TD	12/10/17	Recommended	Following investigation, in order to improve visibility at the entrance points to the public open space at Mount Prospect Grove. It is recommended that double yellow lines be provided at the following entrance points. North Side on Mount Prospect Drive:Adjacent to Lamp Standard 4 & 5 for 6m across and east of the entrances. West Side Mt. Prospect Grove:Opposite house nos.56/57, Lamp Standard 9, House nos.45/46, Lamp Standard 7, & house no. 39:Running northwards across the entrance for 6m. South Side of Open Space: Opposite Lamp Standard 5, Running eastwards across the entrance for 6m. East Side of Open Space: Opposite Lamp Standard 4,Lamp Standard 3, Lamp Standard 2 & House no. 2 Mt. Prospect Grove. Running southwards across the entrance for 6m.	0
38	90052032	SP_40946	Turning Restrictions	CLONTARF ROAD (NC)	Dublin 3	Left Turn Only	from Clontarf Road onto Watermill Road and removal of existing parking spaces on Clontarf Road approaching this junction.	Member of the Public	23/10/17	Not Recommended	Straight ahead and left turn filter arrows have recently been installed on the southern approach to Watermill Road. The filter lane is 43m,ie; distance between the junction and first parking bay south of the stop line.There are no measures available to prevent vehicles crossing the empty car spaces in order to premeturley enter the left turn filter lane without compromising safety on this section of carriageway.Therefore further action is not recommended .	0
39	90049688	SP_38566	Yellow Box	DRUMCONDRA ROAD UPPER (NW/NC)	Dublin 9	Yellow Box (Extend)	Request for yellow box extension at junction of Ormond Rd / Drumcondra Rd Upper	TD	07/06/17	Not Recommended	A yellow box is in situ on the inbound traffic lane on Drumcondra Road Upper to facillitate access and egress from Ormond Road.This together with the existing signals serve to facilitate northbound access. Therefore extending the box is not recommended.	3

